CITY OF NEWBURGH
COUNCIL MEETING AGENDA
SESION GENERAL DEL CONSEJAL
February 12, 2024
7:00 PM

Mayor/Alcaldesa

1. Moment of Silence / Momento de Silencio
2. Pledge of Allegiance / Juramento a la Alianza

City Clerk:/Secretaria de la Ciudad

3. Roll Call / Lista de Asistencia

Communications/Communicaciones

4. Approval of the minutes from the City Council meeting of January 22, 2024 / Aprovacion del Acta de la Reunion General del Consejal del 22 de enero de 2024
5. City Manager Update / Gerente de la Ciudad Pone al Dia a la Audiencia de los Planes de Cada Departamento

Presentations/Presentaciones

Comments from the public regarding agenda and general matters of City Business/Comentarios del público con respecto a la agenda y sobre asuntos generales de la Ciudad.

Comments from the Council regarding the agenda and general matters of City Business/Comentarios del Consejo con respecto a la agenda y sobre asuntos generales de la Ciudad

City Manager's Report/ Informe del Gerente de la Ciudad

6. Resolution No. 17 - 2024 - BridgeNY Grant Application BIN No. 2223640 Little Britain Road over Quassaick Creek

   Resolution authorizing the City Manager to apply for and accept if awarded a New York State Department of Transportation Bridge NY program grant for the rehabilitation of the Little Britain Road Bridge over the Quassaick Creek (BIN No. 2223640) in an amount not to exceed $5,000,000.00 with a 5% Local match

   Resolución que autoriza al Gerente de la Ciudad a solicitar y aceptar si es otorgada una subvención del programa Bridge NY del Departamento de Transportación del Estado de Nueva York para la rehabilitación del Puente de Little Britain Road sobre el Arroyo Quassaick (BIN No. 2223640) en una cantidad que no exceda los $5,000,000.00 con un 5% de fondos locales

iguales

7. Resolution No. 18 - 2024 - Proposal with LaBella Associates, DPC for Professional Services in Connection with the Former Consolidated Iron Site

   Resolution authorizing the City Manager to accept a proposal with LaBella Associates, D.P.C. to perform groundwater sampling, reporting and periodic review of the engineering and institutional controls at the delisted Consolidated Iron Superfund Site at a cost of $11,300.00

   Resolución autorizando al Gerente de la Ciudad a aceptar una propuesta con LaBella Associates, D.P.C. para realizar pruebas de aguas subterráneas, informes y revisiones periódicas de los controles de ingeniería y controles institucionales en el Sitio Superfondo de Hierro Consolidado deslistado a un costo de $11,300.00

8. Resolution No. 19 - 2024 - Supplemental Agreement No. 1 for Construction Administration Services for the Automated Slide Gate at the WWTP with CJS Engineering, P.C.

   Resolution authorizing the City Manager to accept a proposal and execute supplemental agreement no. 1 with CJS Engineering, P.C. in the amount of $12,200.00 for professional engineering construction administration services for the automatic gate entrance to the sludge facility at the Wastewater Treatment Plant

   Resolución que autoriza al Gerente de la Ciudad a aceptar una propuesta y ejecutar el acuerdo suplementario No.1 con CJS Engineering, P.C. por el monto de $12,200.00 para servicios profesionales de administración de la construcción de ingeniería para la puerta automática de entrada a la instalación de lodos en la Planta de Tratamiento de Aguas Residuales

9. Resolution No. 20 - 2024 - Notice of Intent for Coverage under MS4 General SPDES Permit GP-0-24-001

   Resolution authorizing the City Manager to execute a certification to apply for coverage under the NYSDEC MS4 SPDES Permit No. GP-0-24-001

   Resolución que autoriza al Gerente de la Ciudad a ejecutar una certificación para solicitar la cobertura bajo el Permiso NYSDEC MS4 SPDES No. GP-0-24-001

10. Resolution No. 21 - 2024 - 185 Broadway - Release of Restrictive Covenants

    Resolution authorizing the execution of a Release of Restrictive Covenants and Right of Re-Entry from a deed issued to 185 Broadway, LLC to the premises known as 185 Broadway (Section 36, Block 1, Lot 2)

    Resolución que autoriza la ejecución de una Liberación de cláusulas restrictivas y derecho de reingreso de una escritura emitida a 185 Broadway, LLC a las instalaciones conocidas como 185 Broadway

(Sección 36, Bloque 1, Lote 2)

11. Resolution No. 22 - 2024 - 139 William Street - Release of Restrictive Covenants

    Resolution authorizing the execution of a Release of Restrictive Covenants and Right of Re-Entry from a deed issued to Cynthia Torres (a/k/a Cynthia Torres-Sanchez) to the premises known as 139 William Street (Section 45, Block 10, Lot 26)

    Resolución que autoriza la ejecución de una Liberación de cláusulas restrictivas y derecho de reingreso de una escritura emitida a nombre de Cynthia Torres (a/k/a Cynthia Torres-Sánchez) a las instalaciones conocidas como 139 William Street (Sección 45, Bloque 10, Lote 26)

12. Resolution No. 23 - 2024 - Schedule Public Hearing and Open 15-Day Public Comment Period for the City of Newburgh Community Development Block Grant (CDBG) FY2023 Consolidated Annual Performance and Evaluation Report (CAPER)

    Resolution scheduling the Community Development Block Grant (CDBG) Consolidated Annual Performance and Evaluation Report (CAPER) public hearing and opening of the 15-day public comment period for Fiscal Year 2023

    Resolución que programa una audiencia pública para el Reporte de Evaluación y Rendimiento Anual Consolidado (CAPER) de la Subvención de los Bloques de Desarrollo Comunitario (CDBG) y la apertura del periodo de comentarios públicos de 15 días para el Año Fiscal 2023

13. Resolution No. 24 - 2024 - Payment of Claim with O'Neil Grant

    A resolution authorizing the City Manager to execute a payment of claim with O'Neil Grant in the amount of $3,000.00

    Resolución que autoriza al Gerente de la Ciudad a ejecutar un reclamo de pago con O'Neil Grant por el monto de $3,000.00

Old Business: / Asuntos Pendientes

14. Resolution No. 13 - 2024 - 2024 Council Rules & Order of Procedure

    Resolution adopting Rules of Order and Procedure for the Council of the City of Newburgh for the year 2024

    Una resolución adoptando reglas de orden y procedimiento para el consejo de la Ciudad de Newburgh para el año 2024

New Business: / Nuevos Negocios

Final Comments from the City Council/ Comentarios Finales del Ayuntamiento:

Adjournment/ Aplazamiento:

RESOLUTION NO.: __17__ - 2024

OF

FEBRUARY 12, 2024

A RESOLUTION AUTHORIZING THE CITY MANAGER TO APPLY FOR AND ACCEPT IF AWARDED A NEW YORK STATE DEPARTMENT OF TRANSPORTATION BRIDGE NY PROGRAM GRANT FOR THE REHABILITATION OF THE LITTLE BRITAIN ROAD BRIDGE OVER THE QUASSAICK CREEK (BIN NO. 2223640) IN AN AMOUNT NOT TO EXCEED $5,000,000.00 WITH A 5% LOCAL MATCH

WHEREAS, the City of Newburgh Commissioner of Public Works has advised that funding is available through the New York State Department of Transportation Bridge NY grant program; and

WHEREAS, the Bridge NY program provides enhanced assistance for local governments to rehabilitate and replace bridges with particular emphasis on projects that address poor structural conditions; mitigate weight restrictions or detours; facilitate economic development or increase competitiveness, and/or reduce the risk of flooding; and

WHEREAS, the City of Newburgh wishes to apply for and accept if awarded a grant in an amount not to exceed $5,000,000.00 with a 5% local match derived from NYSDOT Touring Route Program-A.5680.0206.0000.0000 to fund the design, right-of-way acquisition, construction and construction inspection phases of the rehabilitation of the bridge that carries Little Britain Road over the Quassaick Creek (BIN No. 2223640); and

WHEREAS, this Council has determined that applying for and accepting the grant funding if awarded is in the best interests of the City of Newburgh;

NOW, THEREFORE, BE IT RESOLVED, by the Council of the City of Newburgh, New York that the City Manager be and he is hereby authorized to apply for and accept if awarded a New York State Department of Transportation Bridge NY Program grant in an amount not to exceed $5,000,000.00 with a 5% local match for the rehabilitation of the bridge that carries Little Britain Road over the Quassaick Creek (BIN No. 2223640); and that the City Manager is authorized to execute all such contracts and documentation and take such further actions as may be appropriate and necessary to accept such grant and administer the program funded thereby.

NEW YORK STATE DEPARTMENT OF TRANSPORTATION
BRIDGE NY (BRIDGE PROJECTS)
PLANNING PROCESS GUIDANCE

Background

The New York State Department of Transportation (NYSDOT) is implementing the BRIDGE NY Program through the annual capital program planning process. Applying for BRIDGE NY Program funding is open to ALL public bridge owners.

This guidance document will provide consistency in implementation in each Region. In rural planning areas, NYSDOT Regions will follow this guidance, with limited exceptions allowed after discussion with and approval by the Office of Regional Planning and Program Coordination. The federal-aid (Bridge) portion of this program will comply with Metropolitan Planning Organization (MPO) planning processes for projects in urban areas, and it is recognized that there is some variation in these processes statewide. Federal funding is available for bridge projects only. MPOs are requested (not required) to utilize the general process outlined herein to the degree practical. There are aspects relating to funding (e.g. bridge federal-aid eligibility) that will be required for all projects regardless of whether the project is within an MPO area.

The BRIDGE NY Program continues to provide enhanced assistance for local governments to rehabilitate and replace bridges. Particular emphasis should be provided for projects that address poor structural conditions; mitigate weight restrictions or detours; facilitate economic development or increase competitiveness; improve resiliency and/or reduce the risk of flooding.

Eligible Sponsors

Eligible Sponsors include any city, county, town, village, or other political subdivision, including tribal nations/governments and public benefit corporations, authorized to receive and administer State and Federal transportation funding. This program is intended to focus on locally owned structures.

Eligible Projects

Bridge projects must be on a public roadway that carries vehicular traffic; be eligible for federal-aid; and shall follow the federal-aid process. Bridges that are owned by or on a toll collection facility are excluded from eligibility for BRIDGE NY funds. Multi-use (Pedestrian/Bicycle) and railroad bridges are not eligible.

Funding

The NYSDOT 5-year capital plan for State Fiscal Years (SFYs) 2022-2023 through 2026-2027 includes $150M per year for the rehabilitation and replacement of bridges through the BRIDGE NY Program. Funding availability remains dependent upon the future annual state budget process. The program will maintain the same Regional funding splits for these funds as previously used. This distribution is shown in the table below.

Annual Availability of Funds by Region
$ in millions

	Bridge Funding
Upstate	$90.6
Long Island	$13.8
New York City	$29.4
Hudson Valley	$16.2
Statewide	--
Total	$150

Within the Upstate and the Hudson Valley geographic areas, NYSDOT intends to use existing data on local bridge system extent and condition to determine target bridge funding levels by county. These two factors will be weighted equally to determine these targets. This data driven approach to distribution of funds is expected to reflect underlying needs as well as to create geographic balance statewide. NYSDOT regions will retain approximately 10% of funding to help balance project funding levels across these county specific targets. NYSDOT will begin with a call for projects through the existing MPO and rural consultation processes for program funding for half of the 5-year program, or State Fiscal Years (half of 24/25, 25/26 and 26/27). Depending on the mix of project types programmed, there may be a need to work with Sponsors to space out lettings across fiscal years.

Bridge projects in this program are expected to be funded largely through Bridge Formula Program federal-aid. A portion of this funding is designated for Off-System Bridges. These are bridges on roads that are not part of the federal-aid system. This includes roads with a functional classification of minor collector, rural local and urban local. At least two thirds of the available funding in the Upstate and Hudson MOU zone must fund Off-System Bridges. Projects will not be programmed within a NYSDOT Region unless and until it is clear that this minimum balance is achieved. This may require the programming of a lower-priority, Off-System Bridge candidate in some cases.

To be able to use available funding, all programmed projects should have funding authorized for construction 24 months from the execution of the State-Local Agreement (SLA); and be completed within 30 months of commencing construction.

Maximum Award/Matching Funds/Eligibility

The project cost for each individual bridge shall be no less than $500,000 to be eligible for program funds. The maximum project funding provided through BRIDGE NY should generally not exceed $5.0 million for any single project in the Upstate or Hudson Valley Regions. This cap does not apply to bridge projects in the Long Island and New York City Regions, as such projects are often much more costly than $5.0 million. NYSDOT reserves the right to modify the maximum project threshold, at its sole discretion, based upon the quantity and quality of the project requests within a given area.

Bridge project requests should include all project costs including design/engineering, right-of-way incidentals and acquisition, construction, and construction inspection costs. Design/Engineering and construction inspection work performed by the Applicant is eligible for reimbursement, provided the work is performed by qualified personnel approved by NYSDOT. NYSDOT will provide up to 95 percent of the originally authorized project costs. Any costs incurred beyond an initially authorized project level shall be the sole responsibility of the project Sponsor/asset owner. However, Sponsors may request additional support for cost increases as part of the existing capital program planning process. Such support is not guaranteed and is subject to available funding levels and other project needs. It is anticipated that any such cost increases will draw from either existing core program federal-aid or future, yet to be allocated funds. This discussion regarding possible cost increases is provided to clarify the difference between the former statewide competitive solicitation process and the capital program process.

Maximum bridge project sizes in Upstate and Hudson Valley regions (1-9) may exceed the $5.0M (bridge) caps on a case-by-case basis depending on project need and merit. Such an exception will require concurrence from all assessment team members and approval of NYSDOT Office of Structures.

Project Review Process

Candidate projects will be subject to a two-step review process, including an initial screening of data driven value followed by regional expert review of unique project elements. For counties outside of MPO areas, the assessment teams will be comprised of regional NYSDOT planning and structures staff and representatives from the Town and County Highway Superintendents Associations. There shall be a minimum of one member from each of these groups for a total of four reviewers minimum. More reviewers are acceptable. A reviewer shall not evaluate their own project request. For counties within the MPO, NYSDOT encourages use of the same review and assessment process, however, it is not required where MPOs use established processes. It is anticipated that each region will have at least one bridge assessment team for urban areas and one for rural areas. Regions may have as many as one assessment team per county.

Assessment teams will submit a formal recommendation of project priorities to the Regional planning groups.

Project Assessment - Bridges

Step 1 – Data Driven Initial Assessment – The Local Bridge Priority Index (LBPI), Figure 1, is a data driven metric used to prioritize capital bridge work based on the relative importance of the structure and condition. It is similar to the index used by NYSDOT in recent years, however, it has been modified to more accurately reflect the local bridge system. The LBPI is comprised of four categories including:

- Capital Need – Reflects the condition of the bridge and an engineering assessment of whether it needs to be rehabilitated or replaced.

- Facility Importance – Includes factors such as detour length, truck and traffic volumes.

- Restrictions – Measures economic relative importance of the structure/impacts on commerce.

- Risk/Resiliency – Includes factors such as hydraulic vulnerability and structural resiliency.

Bridge Figure 1

LOCAL BRIDGE PRIORITY INDEX (0 to 100)			
CATEGORY	CATEGORY POINTS	INDIVIDUAL PARAMETER	PARAMETER VALUES
CAPITAL NEED	47.5	General Recommendation	27.5
		Structural Deficiency	5
		Model Recommendation	15
FACILITY IMPORTANCE	27.5		
		AADT	7
		% Trucks	7
		Detour Length	13.5
RESTRICTIONS	5	Postings	5
RISK/RESILIENCY	20	Fracture Critical	5
		Material Type	5
		Design Type	5
		Hydraulic Vulnerability	5
		TOTAL	100

Step 2- Review of Unique & Qualitative Factors – As previously noted, NYSDOT regional staff and representatives from the Town and/or County Highway Superintendents associations shall review the unique and qualitative factors – and combined with the assessment from Step 1 – develop a recommended total project assessment/value. The Step 2 review will incorporate engineering judgment and a review of qualitative issues such as user benefits and context not fully captured by the available data in order to make a final prioritization and selection of projects. During this stage, assessment teams will first make independent qualitative assessments of key contributing factors. Reviewers will be asked to assign a quantitative value for each factor from within a pre-determined range. This review will be informed by the project request and any other available data such as bridge inspection reports. Sponsors are strongly encouraged to work with regional staff for an informal pre-review of cost, scope, and schedule. Additionally, Sponsors are also strongly encouraged to have a separate NYS Professional Engineer (PE) review bridge project requests and provide a signed letter certifying that a NYS PE has performed a Quality Assurance review of the bridge project request. Each project request will be noted as having satisfactorily completed the PE QA review or not, with satisfactory completion contributing to improved values (all or nothing for this element). Each assessment team will conduct a subsequent group meeting to develop a single, consensus value for each project. These contributing factors and the consensus value categories are shown in Figure 2.

Bridge Figure 2

Category	Assessment	Description
PE QA Review of Bridge Project request (not necessary for culvert project requests)	Yes	Bridge project request has been reviewed by a NYS Professional Engineer and a certification letter signed by the PE who performed a Quality Assurance review has been attached.
	No	Bridge project request not certified as reviewed by NYS Professional Engineer.
Delivery Risk	Excellent	Unlikely delivery risk. For example, design complete, 'CAT EX' type project, experienced Sponsor.
	Good	Potential, but not clearly defined risks for key categories. For example, ROW appears adequate, but design changes may require small strip taking. Or, known risks that will pose schedule pressures without certainty of failure. For example, two minor, lower risk ROW acquisitions for abutment expansion.
	Fair	Significant risk of schedule failure. Combination of design timeline with more difficult ROW acquisition, environmental concern, or other risk.
	Neutral	Lack of enough project information to assess.
Infrastructure Need	Excellent	Excellent candidate for infrastructure investment. Excellent match between proposed scope and infrastructure need and timing a good fit with window of opportunity.
	Good	Good candidate for infrastructure investment. Reasonable suitability of scope and timing, but not ideal.
	Fair	Fair candidate for infrastructure investment. Proposed scope does not match infrastructure need well and/or timing is a poor fit with window of opportunity.
	Neutral	Lack of information.
Economic Benefit	Excellent	Structure serves critical-path infrastructure need to manufacturing enterprises, commercial and retail businesses, and popular tourism venues. (Example: "heavy-load" Original Equipment Manufacturer (OEM) supply chain access for raw materials used in principal manufacturing process, rail/overland carrier access to warehousing/distribution complex, major commuter route to professional building/executive office/headquarters, major route to popular tourist attractions (Wine Trail, Activities Park, Camping, Cultural Arts Center, etc.)).
	Good	Structure serves adjunct need to manufacturing enterprises, commercial and retail businesses, and tourist attractions. (Examples include: light load access for raw materials/supplies used in maintenance, repair and operations for the manufacturing process, alternate commuter route to professional building/executive office/headquarters, maintain/preserve general public access to retail centers, etc.)

	Fair	Structure serves adjunct need to surrounding community/area. (Example: commuter traffic in/out of residential community, retail outlets, recreational areas, etc.)
	Neutral	Lack of project information.
Overall Consensus Assessment	Excellent	Reasonable consensus that project has merit as-is.
	Good	Generally suited for infrastructure investment; may have some scope or delivery issues.
	Fair	Less suited for proposed infrastructure investment; timing or scope more problematic.
	Neutral	Lack of enough information to assess.

Bridge Figure 3

Category	Assessment Range
PE QA Review of Project request	0 or 10
Delivery Risk	0 to 25
Infrastructure Need	0 to 55
Economic Need	0 to 10
TOTAL MAX Assessment	100

Timeline – Programming Projects and Delivery (Estimated)

- Assessment Team Formation
  - December 1, 2023
- Candidate Project Submission to Region/MPO
  - Bridges: January 26, 2024
  - **This date may vary and will be provided by the responsible MPO**
- Programmed Projects to NYSDOT Main Office
  - Bridges: March 13, 2024
- NYSDOT Main Office Quality Assurance
  - April 2024
- Construction Phase Authorization
  - All funded projects should have funding authorized for construction 24 months from the execution of the State-Local Agreement (SLA)
- Construction Completion
  - Projects should be completed within 30 months of commencing construction.

Program Requirements/General Information

- Project requests for bridge projects that have been reviewed by a NYS Professional Engineer and include a signed certification letter stating that the NYS PE performed a Quality Assurance review of the project request will receive additional consideration during the assessment process.

- This program is intended to fund projects that would not otherwise be completed. Accordingly, NYSDOT shall reserve the right to defer consideration of projects with a fully funded construction

phase already on the Transportation Improvement Plan/Statewide Transportation Improvement Plan (TIP/STIP) to future funding opportunities. This round of the program may be used to provide additional support required to fully fund an existing project on the TIP/STIP, with the caveat that this cannot be used to supplement previously selected BRIDGE NY projects.

- This program is intended to fund locally owned bridges. However, it is recognized that there are cases in which a local municipality has an interest in a structure with joint ownership or ownership by others. One example might be a state-owned canal crossing on a local road. Such structures, sponsored by the local municipality, will be considered. Sponsors are encouraged to submit draft project requests to initiate a pre-review with NYSDOT for any bridges they do not own. Prior to submitting the draft project request, Sponsors should coordinate with the owner of the bridge.

- For any structure over a waterway, effectively sizing and detailing the bridge based on sound hydraulic engineering will reduce the hydraulic vulnerability and increase the resiliency of New York's transportation system. It is often the case that the hydraulic opening of a new structure will be larger than the structure it is replacing. Sponsors are encouraged to provide engineering documentation for required hydraulic opening of replacement structures with the project request.

- Project assessment will be significantly impacted if the following items are excluded from the project requests:
    - Project Construction and Total cost, including design, right of way acquisition and construction inspection;
    - Clearly defined scope of work (if not a complete replacement, define the major components being replaced or repaired);
    - Estimated month/year of letting;
    - An owner defined responsible point of contact

- Delivery of projects on budget and on schedule are important aspects of this program and are the obligation of project Sponsors. Failure to account for survey, coordination or permitting for environmental resources that are shown on publicly available mapping (including, but not limited to, streams known to contain threatened or endangered species or mussels) could affect a project's assessment if justification is not provided. If not accounted for in the budget, the Sponsor will be responsible for paying for any required environmental consulting.

- Costs incurred prior to an executed State-Local Agreement, will be ineligible for reimbursement.

- Federal and State regulations require a Qualifications-Based Selection (QBS) process for procuring/obtaining/hiring engineering services. Price cannot be a factor in the selection process. The fee for services is negotiated along with the scope of services after selection has been made. See the NYS County Highway Superintendents Association's web site https://www.countyhwys.org/ under 2022-2025 Local Design Services Agreement Program, https://www.countyhwys.org/ldsa. This web page and section 6.3.2 of the Local Projects Manual (LPM) (Chapter 6) describe how to make a "project specific selection" of a firm using the Local Design Services Agreement (LDSA) list. Section 6.3.1 describes the selection process if a Sponsor would like to pursue a project specific selection.

    - A consultant is only eligible to perform the phases of work named in the solicitation. Example of recommended language: "Bridge NY project request development, with the option for design and construction inspection if the project request is successful programmed." If later phases are not referenced, and the Sponsor must go through another competitive,

qualifications-based selection process, the original consultant cannot be considered due to a conflict of interest. The firm preparing the project request would have an unfair advantage as they would have knowledge not available to others as they develop the project request.

- Sponsors can progress project construction through use of Force Account. For bridge projects, there must be a demonstration that proceeding by Force Account is more effective than letting a contract.

- Any contracts let by an Applicant must conform with the provisions of General Municipal Law § 103, as well as any other applicable procurement requirements.

- Delivery of projects on budget and on schedule are important aspects of this program and are the obligation of project Sponsors. This risk is larger when there has been little work on scoping and preliminary engineering.

- If any property rights need to be acquired for the proposed project, the Sponsor must identify the property rights to be acquired in the project request. Additionally, the Sponsor is responsible for and must certify that it will undertake the acquisition of these property rights, which must be reflected in the project schedule for doing so.

- The Sponsor may provide Proof of Right-of-Way (ROW) ownership through surveys and clearance certificates. A recent survey stamped by a New York State Licensed Land Surveyor showing the public lands is the best proof of ROW. Other acceptable documents for proof of ROW include a highway boundary line on a plan stamped by a New York State or New York City Licensed Land Surveyor; record plans for the highway showing the property boundaries. Tax maps are not sufficient documentation for property boundary lines.

- Priority consideration may be given for projects that provide benefits to Environmental Justice Communities.

- All projects advanced through this process must:
  - Conform to the NYSDOT Bridge Design Specifications and Standards;
  - Have a service life appropriate for the level of work being performed:
    - 75 Years for bridge replacements;
    - 30 years for major bridge rehabilitations
  - Be subject to the required federal DBE requirements for federal-aid projects;
  - Begin construction as soon as possible;
  - Comply with NYSDOT's Local Projects Manual (LPM), https://www.dot.ny.gov/plafap.

- Project Sponsors may not substitute BRIDGE NY funds for the local match on a federal-aid project.

- This guidance document details the rollout for multiple years of program funding as detailed.

- Project requests must be submitted individually and will be assessed on an individual basis.

- While there is no formal pre-review step in this revised process, Project Sponsors are encouraged to work with their respective NYSDOT regions on any questions regarding suitable project cost and scope.

- Project Sponsors will be required to submit final project requests to either the NYSDOT Regional

Planning groups (rural bridges) or through established MPO contacts in urban areas.

NEW YORK STATE DEPARTMENT OF TRANSPORTATION
BRIDGE NY (CULVERT PROJECTS)
GUIDANCE

Background

The New York State Department of Transportation (NYSDOT) is implementing the BRIDGE NY Program through the annual capital program planning process for Culvert projects.

This guidance document will provide consistency in implementation and programming Culvert projects in each Region.

The BRIDGE NY Program continues to provide enhanced assistance for local governments to rehabilitate and replace culverts. Particular emphasis is placed on projects that address poor structural conditions; mitigate weight restrictions or detours; facilitate economic development or increase commerce; improve resiliency and/or reduce the risk of flooding.

Planning Projects

Culvert projects are identified and submitted by cities, counties, towns, villages, or other political subdivisions, including tribal nations/governments and public benefit corporations (aka Local Governments), focusing on locally owned structures, for programming through the Regional and Metropolitan Planning Organization (MPO) and Rural planning processes. The culverts must be on a public highway and shall follow the State-aid process. Certain culverts are excluded from the BRIDGE NY Program, including culverts that are owned by or on a toll collection facility and culverts on multi-use (Pedestrian/Bicycle) and railroad bridges.

Funding

The NYSDOT 5-year capital plan for State Fiscal Years (SFYs) 2022-2023 through 2026-2027 includes $250M for the BRIDGE NY (Culvert) Program. Program funding at this time will be for the second half of the 5-year program, or State Fiscal Years (half of) 24/25, 25/26 and 26/27 for an amount of $125M.

Minimum-Maximum /Matching Funds/Eligibility

The project cost for each individual culvert programmed shall be no less than $100,000 and shall not exceed $1.5 million. Culvert projects should include all project costs including design/engineering, right-of-way incidentals and acquisition, construction, and construction inspection costs. Design/Engineering and construction inspection work is eligible for reimbursement, provided the work is performed by qualified personnel pre-approved by NYSDOT. In addition to rehabilitation and replacement, culvert relining projects may be eligible.

NYSDOT will provide 100 percent of the authorized project costs, not to exceed $1.5 million.

Project Assessment - Culverts

While culverts face many of the same structural and hydraulic issues that bridges do, there is no analogous

statewide database for local culverts. Through the programming process, the assessments will use the categories and criteria presented in Figure 1 and Figure 2.

Programming Assessment Process

Culvert Figure 1

Category	Assessment	Description
Delivery Risk	Excellent	Unlikely delivery risk. For example, design complete, 'CAT EX' type project, experienced Sponsor.
	Good	Potential, but not clearly defined risks for key categories. For example, ROW appears adequate, but design changes may require small strip taking. Or, known risks that will pose schedule pressures without certainty of failure. For example, two minor, lower risk ROW acquisitions for abutment expansion.
	Fair	Significant risk of schedule failure. Combination of design timeline with more difficult ROW acquisition, environmental concern, or other risk.
	Neutral	Lack of enough project information to assess.
Infrastructure Need	Excellent	Excellent candidate for infrastructure investment. Excellent match between proposed scope and infrastructure need and timing a good fit with window of opportunity.
	Good	Good candidate for infrastructure investment, or better. Reasonable suitability of scope and timing, but not ideal.
	Fair	Fair candidate for infrastructure investment. Proposed scope does not match infrastructure need well and/or timing is a poor fit with window of opportunity.
	Neutral	Lack of information.
Economic Value or Significance or Benefit	Excellent	Structure serves critical-path infrastructure need to manufacturing enterprises, commercial and retail businesses, and popular tourism venues. (Example: "heavy-load" Original Equipment Manufacturer (OEM) supply chain access for raw materials used in principal manufacturing process, rail/overland carrier access to warehousing/distribution complex, major commuter route to professional building/executive office/headquarters, major route to popular tourist attractions (Wine Trail, Activities Park, Camping, Cultural Arts Center, etc.)).
Economic Value or Significance or Benefit	Good	Structure serves adjunct need to manufacturing enterprises, commercial and retail businesses, and tourist attractions. (Example: light load access for raw materials/supplies used in maintenance, repair and operations for the manufacturing process, alternate commuter route to professional building/executive office/headquarters, maintain/preserve general public access to retail centers, etc.)
	Fair	Structure serves adjunct need to surrounding community/area. (Example: commuter traffic in/out of residential community, retail outlets, recreational areas, etc.)
	Neutral	Lack of project information.

Overall Assessment	Excellent	Reasonable assessment that project has merit as-is.
	Good	Generally suited for infrastructure investment; may have some scope or delivery issues.
	Fair	Less suited for proposed infrastructure investment; timing or scope more problematic.
	Neutral	Lack of enough information to assess.

Culvert Figure 2

Category	**Culverts Assessment Range for Programming Projects**
PE QA Review of Summary	NA
Delivery Risk	0 to 30
Infrastructure Need	0 to 60
Economic Value, Significance, or Benefit	0 to 10
TOTAL MAX Assessment	100

Timeline – Programming Projects and Delivery (Estimated)

- Programming Team Formation
  - December 1, 2023
- Project Submission to Region/MPO
  - Culverts: January 19, 2024
- Programmed Projects to NYSDOT Main Office
  - Culverts: March 6, 2024
- NYSDOT Main Office Quality Assurance
  - April 2024
- Construction Phase Authorization
  - All funded projects should have funding authorized for construction 24 months from the execution of the State-Local Agreement (SLA)
- Construction Completion
  - Projects should be completed within 30 months of commencing construction.

Program Requirements/General Information

- This program is intended to identify local projects as part of the capital planning process, projects that require additional funding assistance to advance completion. Accordingly, NYSDOT reserves the right to defer consideration of projects with a fully funded construction phase already on the Transportation Improvement Plan/Statewide Transportation Improvement Plan (TIP/STIP). This funding cannot be used to supplement projects selected in prior BRIDGE NY Program rounds before

2022.

- Local Governments are encouraged to contact NYSDOT to clarify ownership of a culvert. The Local Government (if not owned by the Local Government already) should coordinate with the Owner prior to submitting a culvert summary for programming consideration.

- Effectively sizing and detailing the culvert based on sound hydraulic engineering will reduce the hydraulic vulnerability and increase the resiliency of New York's transportation system. This is particularly true in relation to the hydraulic capacity of culverts. Local Governments are directed to take one of the two options below to mitigate this risk for culvert replacement projects.
    1. Provide a preliminary hydraulic analysis performed and stamped by a NYS professional engineer; or
    2. Base the culvert size and project scope on a minimum culvert span length equal to 1.5 times the existing waterway opening.

- Be sure the following items are included in the Culvert Summary:
    - Project Construction and Total cost, including design, right of way acquisition and construction inspection;
    - Clearly defined scope of work (if not a complete replacement, define the major components being replaced or repaired);
    - Estimated month/year of letting;
    - An owner defined responsible point of contact; and
    - Adequate documentation of conditions, through photos and inspection reports, to provide a clear understanding that an appropriate scope is being proposed.

- Delivery of projects on budget and on schedule are important aspects of this program. Local Governments will be responsible for paying for any required environmental consulting.

- Costs incurred prior to an executed State-Local Agreement, will be ineligible for reimbursement.

- Federal and State regulations require a qualifications-based selection (QBS) process for procuring/obtaining/hiring engineering services. Price cannot be a factor in the selection process. The fee for services is negotiated along with the scope of services after selection has been made. See the NYS County Highway Superintendents Association's web site https://www.countyhwys.org/ under 2022-2025 Local Design Services Agreement Program, https://www.countyhwys.org/ldsa. This web page and section 6.3.2 of the Procedures for Local Projects Manual (LPM) (Chapter 6) describe how to make a "project specific selection" of a firm using the Local Design Services Agreement (LDSA) list. Section 6.3.1 describes the selection process if a Local Government would like to pursue a project specific selection.

- Local Governments can progress project construction through use of Force Account. There must be a demonstration that proceeding by Force Account is more effective than letting a contract.

- Any contracts let by a Local Government for a culvert project must conform with the provisions of General Municipal Law § 103, as well as any other applicable procurement requirements.

- Delivery of projects on budget and on schedule are important aspects of this program and are the obligation of Local Governments. This risk is larger when there has been little work on scoping and preliminary engineering. This is particularly true in relation to the hydraulic capacity of culverts; therefore, the sponsor should complete a preliminary hydraulic analysis.

- If any property needs to be acquired for the project, the Local Government is responsible for undertaking the acquisition of that property. The project schedule should reflect the inclusion of property acquisition.

- All projects advanced through this process must:
  - Conform to the NYSDOT Bridge Design Specifications and Standards;
  - Have a service life appropriate for the level of work being performed:
    - 50 years for culvert replacements; and
    - 10 years for culvert relining
  - Be subject to the required state MWBE requirements for state-funded projects;
  - Comply with NYSDOT's Local Projects Manual (LPM) - https://www.dot.ny.gov/plafap.

- Local Governments may not substitute BRIDGE NY funds for the local match on a federal-aid project.

- Local Governments are encouraged to work with their respective NYSDOT regions on any questions regarding suitable project cost and scope.

Please wait...

If this message is not eventually replaced by the proper contents of the document, your PDF viewer may not be able to display this type of document.

You can upgrade to the latest version of Adobe Reader for Windows®, Mac, or Linux® by visiting http://www.adobe.com/go/reader_download.

For more assistance with Adobe Reader visit http://www.adobe.com/go/acrreader.

Windows is either a registered trademark or a trademark of Microsoft Corporation in the United States and/or other countries. Mac is a trademark of Apple Inc., registered in the United States and other countries. Linux is the registered trademark of Linus Torvalds in the U.S. and other countries.

BridgeNY Program Application

Application Information

The application is to apply for one bridge project or one culvert project under the BridgeNY Program funding.

To use the Adobe Livecycle form, save a copy of the form to your computer. From your computer, open the saved form to start entering the requested information.

Web browsers such as Apple Safari, Google Chrome, and Mozilla may have their own non-Adobe PDF readers set as the default reader. If using one of these browsers, ensure that the default PDF viewer is changed to Adobe Reader. Applicants can use the latest version of the free Adobe Acrobat Reader to complete the form. The latest versions Adobe Acrobat Standard, Pro or DC can be used to maximize the functionality in the form.

Unless otherwise indicated, use the "Tab" function to navigate through the form to ensure questions are answered in the correct order. Applicants should complete all fields as they appear in the application.

General Instructions for Completing the Application

PART A: Project Sponsor Information

Enter the Project Sponsor Information in the designated boxes.

PART B: Application Type

Choose whether this application is going to be for a bridge project or a culvert project. The appropriate fields will remain visible in the application depending on the type chosen. Example: For a bridge project, the bridge only fields remain visible and the culvert only fields become invisible.

PART C: Project Estimate

Enter the estimated costs for each of the following project costs: construction, construction inspection, right of way acquisition, and design. Enter the amount of any other funds you have already secured for this project.

PART D: Existing Structure Information

For a bridge application, enter the fields that are visible under Existing Bridge Information. Download the Existing Bridge Information Worksheet (ExistingBridgeInfo2022Data.xlsx) from https://www.dot.ny.gov/bridgeny to obtain information on the bridge you are applying for. A copy of this information should be attached in PART G of the application. This information will be used by reviewers during the project evaluation process.

For a culvert application, enter the fields that are visible under Existing Culvert Information.

PART E: Project Needs

Enter the appropriate information regarding the project needs, scope and special features. Note that the space is limited to the visible area for text fields.

PART F: Project Delivery

Enter the information pertaining to the delivery of the project, including design status and any right of way needs.

PART G: Project Attachments

Attach appropriate documents to the application. All attachments listed allow the applicant to better describe the need for the project.

Applications for bridge projects that have had a NYS PE review along with a letter certifying the review of the application will receive additional weight during the scoring process. To show that the application has been reviewed by a NYS PE, a letter stating such needs to be attached to the application for the final submission. This letter needs to contain the signature of the NYS PE.

Project attachments are not limited to those listed in the application. The applicant may attach other files to the email being submitted with the application itself.

PART H: Application Submission

A digital signature or a wet signature is required to complete the application. If you do not have a digital ID already created, follow the directions that show up when you click on signature. If you cannot create a digital signature, include a scan of the final page of the application with a wet signature with your submission.

Once the form is signed the application may be submitted to the Regional Program and Planning Manager in your NYSDOT Region.

Save Form

NEW YORK STATE OF OPPORTUNITY. Department of Transportation

BridgeNY Program Application

PART A: SPONSOR INFORMATION

Applicants must complete all required fields as they appear in the application. Required fields are designated by a preceding asterisk (*).

*Project Sponsor:

City of Newburgh

SPONSOR RESPONSIBLE POINT OF CONTACT INFORMATION:

Salutation: *Mr.* *First Name: Jason *Last Name: Morris

*Title: Commissioner of Public Works & City Engineer

*Address: 1 83 Broadway

Address 2:

*City: Newburgh *State: NY *Zip Code: 12550

*Phone #: (845) 569-7448 *E-mail: jmorris@cityofnewburgh-ny.gov

☑ Check here if Business address and Contact address are the same. If not, please provide the Business address below:

PART B: APPLICATION TYPE

*Application Type: *Bridge* *Region: *8*

Choose bridge or culvert for application type. Select the NYSDOT Region the project is in.

A bridge application is required if the span length is greater than or equal to 20 ft. A culvert application is required if the span length is less than 20 ft. Use the span length of the existing structure, not the span length of the proposed structure.

Save Form

BridgeNY Program Application

PART C: PROJECT ESTIMATE

Input values for the following project costs. A detailed project estimate should be attached in PART G of the application.

Description	Costs
Construction	$3,340,000
Field Change Payment, 5% and Mobilization, 4%	$300,600
Construction Inspection	$500,000
Right of Way *	$0
Design (Preliminary & Final) **	$750,000
Total Project Cost	$4,890,600

*Right of Way costs include the cost for hiring a firm to process the ROW and the cost of the acquisition itself. The cost of hiring a firm may be as much as $30,000.
**Design Costs shall include but are not limited to preliminary and final design, survey, geotechnical exploration/borings, mussel or other endangered species coordination and field work, wetland delineation, and utility coordination

***For Culvert projects a minimum Design (Preliminary & Final) cost is recommended as $150,000 - upstate, $180,000 downstate.

Other Funds Already Secured (This is not the Local Match. Local Match is calculated below)	$0

Description of Other Funds:

Bridge Projects

Total BridgeNY Funds Requested (95%)	$4,646,070
Total Local Match (5%)	$244,530

Culvert Projects

Total BridgeNY Funds Requested (100%)	$4,890,600
Total Local Match (0%)	$0

Suggested values for Design, Right of Way, and Construction Inspection costs are provided as a percentage of the total construction cost. These values are provided for reference only. The Sponsor is responsible for all costs input into the application.

	Low Range (% of Const. Cost)	High Range (% of Const.	Calculated Low Value	User Input Value (repeated from above)	Calculated High Value (from user input)
Construction Inspection	12%	15%	$436,872	$500,000	$546,090
Right of Way	0%	5%	$0	$0	$182,030
Design (Preliminary & Final)***	20%	30%	$728,120	$750,000	$1,092,180

Save Form

NEW YORK STATE OF OPPORTUNITY. Department of Transportation

BridgeNY Program Application

PART D: EXISTING STRUCTURE INFORMATION

Input the following information. If a bridge application was chosen in Part B, only the bridge fields will be visible. If a culvert application was chosen in Part B, then only culvert fields will be visible.

Existing Bridge Information

*Bridge Identification Number (BIN) 2223640

Project Identification Number (PIN) (Input PIN number if applicable)

☑ Check the box if the bridge is owned by the sponsor applying for funds.

☑ Check the box after you download the Existing Bridge Information Worksheet (ExistingBridgeInfo2021Data.xlsx) from to obtain information on the bridge you are applying for. A copy of this information should be attached in PART G of the application.

Existing Culvert Information

*Culvert Identification Number/Identifier (Input culvert number or identifier. The identifier is assigned by the owner. If no identifier exists, use Culvert1, Culvert2,... to differentiate between different culverts being applied for by the same sponsor.)

Project Identification Number (PIN) (Input PIN number if applicable)

☐ Check the box if the culvert is owned by the sponsor applying for funds.

***Project County:** Select the project county.

Albany
Allegany
Bronx
Broome
Cattaraugus
Cayuga

Save Form

BridgeNY Program Application

Existing Culvert Information - Continued

*Feature Carried:	Little Britain Road	AADT:	8970
*Feature Crossed:	Quassaic Creek	% Trucks:	2.21
Year Built:	1975	Detour (mi):	1
*Width of Opening (ft):	56	Load Posting:	*Posted*
*Length of Barrel (ft):	62	Material Type:	*Steel*

*Latitude: 41.499814

Format: ##.###### (NYS Range: 40.50 thru 45.25)

*Longitude: 74.032874

Format: -##.###### (NYS Range: -71.75 thru -79.75)

The width of the culvert opening is measured perpendicular to the water flow. If the existing structure has multiple openings, input the distance from extreme ends of the openings. The length of the barrel is measured parallel to the water flow.

To determine the latitude and longitude for your culvert, go to . Type in the name of the town so the map zooms in to the correct location, then click to the project location.

PART E: PROJECT NEEDS

*This project is needed to address the following (check all that apply)

- [x] Structural Condition
- [x] Inadequate Structural Capacity/Load Rating
- [x] Hydraulic Inadequacies
- [ ] Inadequate Vertical Clearance (under or over)
- [ ] Other

If other, provide explanation. Space limited to visible field.

***Project Scope** *Complete Replacement*

Sponsors are directed to take one of the two options below to mitigate this risk for culvert projects.

1. Provide a preliminary hydraulic analysis performed and stamped by a NYS professional engineer.
2. Base the culvert size and project scope on a minimum culvert span length equal to 1.5 times the existing waterway opening.

Failure to adhere to this requirement for culvert applications could result in a project being downgraded if justification is not provided.

Save Form

BridgeNY Program Application

Describe the project/infrastructure need. Space is limited to the visible area.

*Project Needs Description:

The bridge is a 56′ long corrugated metal plate arch structure, with two spans of approximately 26′ each. It carries Little Britain Road (SR207) over the Quassaic Creek in an urban section of the City of Newburgh, with two 12 foot travel lanes and sidewalks on both sides. The bridge serves high traffic volumes and frequent pedestrians, and with AADT over 8,500 and significant bus and truck volume, the bridge serves as a vital economic connection between the southeast section of the City, Stewart Airport, and the eastern portions of Orange County.

The metal plate arches exhibit severe corrosion at the waterline along the entirely of both spans, and deformation of the arches was first noted by NYSDOT bridge inspectors in 2014. The bridge was Yellow-flagged by NYSDOT in 2022 for increasing deformation of the arches, corrosion at the waterline, and isolated perforations of the metal barrels. A year later in 2023 the bridge was Red-flagged by NYSDOT for 75% section loss and perforations along the full length of both arches up to 8″ in size. Water and backfill soil were actively flowing from the perforations.

Without replacement, the deterioration and deformation will continue, and the bridge will ultimately collapse.

Describe the project Scope. Space is limited to the visible area.

*Project Scope Description:

The project will replace the existing bridge with a precast concrete structure founded on deep foundations. The existing horizontal and vertical alignment will be maintained. The configuration of the stream favors a single span bridge installed at the approximate location of the existing west span, and a larger, single opening will alleviate the problem of debris becoming snagged and trapped at the upstream opening of the existing bridge.

Recent flood events along the Quassaic Creek indicate the need for impoved hydraulic capacity at the Little Britain Road crossing. A recent FHWA funded replacment of a bridge downstream of this location employed a 40' precast span. A similar hydraulic opening is anticipated for this project.

Describe the project's special features. Space is limited to the visible area.

Project Special Features Description:

The absence of a viable detour will limit maintenance of traffic to staged construction, and the ample width provided by the grass buffers and sidewalks will allow maintenance of two-way vehicular traffic with pedestrian accomodations.

A steel plate arch that is reliant on uniform soil pressure is difficult to replace in a staged format, and construction will rely on longitudianl reinforced earth retaining walls constructed in advance of the first stage of demolition to reinforce and retain the fill over the arches.

PART F: PROJECT DELIVERY

* Indicate the current project status: *Planning Stage*

*Estimated Month and Year of Letting: 12/2026

Project Priority: *1*

(Input project priority with respect to other BridgeNY applications by the same sponsor, if applicable)

Save Form

BridgeNY Program Application

*Number of anticipated ROW acquisitions: 0

Additional ROW information can be included as an attachment if the provided space is inadequate. See Notice of Funding Availability for ROW requirements.

Identify the property right(s) to be acquired and proof of right of way ownership:
Ownership can be shown through surveys and clearance certificates, highway boundary line on a stamped plan, or record plans. Tax maps are not sufficient documentation.

*Will the project have an effect on any district, site, building, structure or object that is listed, or may be eligible for listing on the National Register of Historic Places? *No*

*STATUS OF ENVIRONMENTAL REVIEWS:

☒
State Environmental Quality Review Act (SEQR): *In Process*

☒
Explain: Environmental Screening performed, assessment of SEQR Type

National Environmental Policy Act (NEPA): *In Process*

Explain: Environmental Screening performed, assessment of NEPA type

*In the Chart below, select the status that best represents the project deliverable:

Project Deliverables:	**Status**	**Anticipated Completion Date**
Design Report	*Not Started*	01/2025
Advanced Detail Plans (ADPs)	*Not Started*	12/2025
Plans, Specifications, and Estimates (PS&Es)	*Not Started*	04/2026
Bid Proposal Documents	*Not Started*	08/2026

Additional Information regarding Project Delivery (if applicable)

Save Form

BridgeNY Program Application

PART G: ATTACHMENTS

Attach the following documents to the application:

NOTE - if you are using the free version of Adobe Reader you will not be able to attach documents to the application. If using the free version of Adobe Reader attach the following documents to the e-mail when submitting the application. If you are using a paid version of Adobe software save a copy of the form to your computer then open the saved form to be able to attach documents.

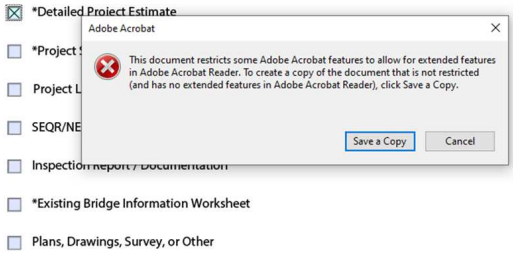

Total number of attachments: (check applicable boxes below) 10

- [x] Detailed Project Estimate
- [x] Project Schedule
- [x] Project Location Map
- [x] SEQR/NEPA Information
- [x] Inspection Report / Documentation
- [x] Existing Bridge Information Worksheet
- [x] Plans, Drawings, Survey, or Other
- [x] Letter certifying that a Quality Assurance review by a NYS Professional Engineer has been completed, including signature. (See Instructions on page 2 under Part G Project attachments)
- [ ] Property rights to be acquired along with Sponsor's certification to undertake the property.
- [ ] Preliminary Hydraulic Analysis
- [ ] Any other relevant documentation.
- [ ] Any other relevant documentation.
- [ ] Any other relevant documentation.
- [ ] Any other relevant documentation.
- [ ] Any other relevant documentation.

Project attachments are not limited to those listed in the application. The applicant may attach other files to the email being submitted with the application itself.

Save Form

NEW YORK STATE OF OPPORTUNITY. | Department of Transportation

BridgeNY Program Application

PART H: APPLICATION SUBMISSION

*CERTIFICATION:

I acknowledge that I have read the appropriate guidance for the program to which I am applying (BridgeNY) and understand the application instructions, the program requirements and the terms and conditions associated with the reimbursement program.

- [x] Check this box if you have attached a signed certification letter from a NYS Professional Engineer stating they have reviewed the application. (Bridge projects only)

- [ ] Check this box if you have either attached a preliminary hydraulic analysis or based the cost and scope on a minimum culvert span length equal to 1.5 times the existing waterway opening. (Culvert projects only)

*ATTESTATION:

By entering my name in the digital signature space below, I certify that I am authorized on behalf of the Sponsor and its governing body to submit this application. I further certify that all of the information contained in this application and in all statements, data and supporting documents which have been made or furnished for the purpose of receiving assistance for the project described in this application are true, correct and complete to the best of my knowledge and belief. I acknowledge that offering a written instrument knowing that the written instrument contains a false statement or false information, with the intent to defraud the State or any political subdivision, public authority, or public benefit corporation of the State, with the knowledge or belief that it will be filed with or recorded by the State or any political subdivision, public authority or public benefit corporation of the State, constitutes a crime under New York State Law.

DIGITAL SIGNATURE INFORMATION:

Entering your digital signature in the box below locks the fields above the signature. To remove your digital signature, click the right button on your mouse and select "Clear Signature" to release the fields. You can then correct any errors or add additional information. The document will need to be re-signed before it can be submitted.

If you cannot create a digital signature, include a scan of the final page of the application with a wet signature with your submission.

Signature: January 26, 2024

Prior to submitting applications please rename the file as follows:

File Name for Bridge Application: B-R--.pdf

File Name for Culvert Application: C-R--.pdf

Submit completed BridgeNY Application and all attachments to the e-mail of the NYSDOT Region that the project is located in from the list below

-See Region-County map and list on page 10

REGION EMAIL LIST:

Region 1 - R01.BNY@dot.ny.gov
Region 2 - R02.BNY@dot.ny.gov
Region 3 - R03.BNY@dot.ny.gov
Region 4 - R04.BNY@dot.ny.gov
Region 5 - R05.BNY@dot.ny.gov
Region 7 - R07.BNY@dot.ny.gov
Region 8 - R08.BNY@dot.ny.gov
Region 9 - R09.BNY@dot.ny.gov
Region 10 - R10.BNY@dot.ny.gov
Region 11 -

Save Form

NEW YORK STATE OF OPPORTUNITY. Department of Transportation

BridgeNY Program Application

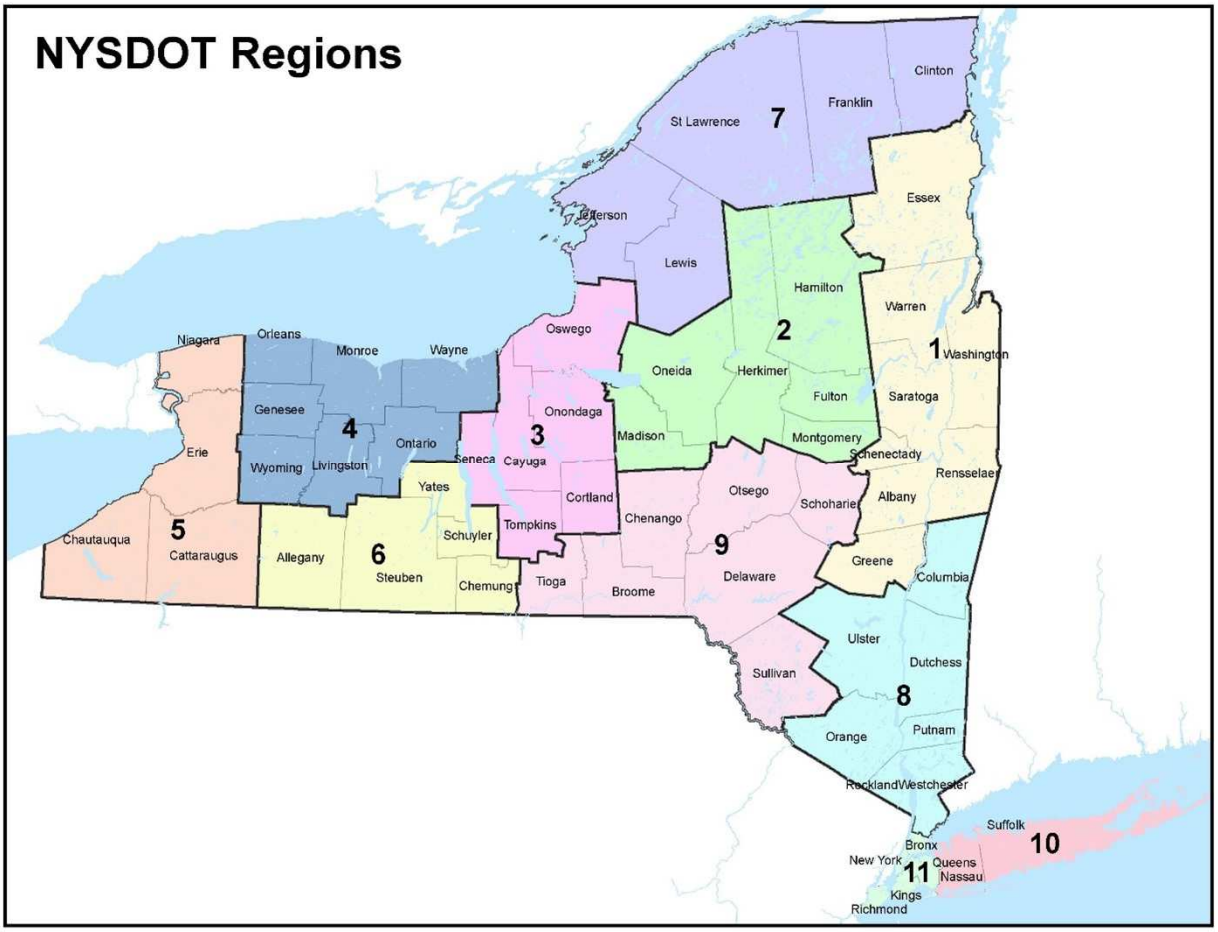

NYSDOT Region-County List			
Region 1	**Region 3**	**Region 6**	**Region 9**
Albany	Cayuga	Allegany	Broome
Essex	Cortland	Chemung	Chenango
Greene	Onondaga	Schuyler	Delaware
Rensselaer	Oswego	Steuben	Otsego
Saratoga	Seneca	Yates	Schoharie
Schenectady	Tompkins	**Region 7**	Sullivan
Warren	**Region 4**	Clinton	Tioga
Washington	Genesee	Franklin	**Region 10**
Region 2	Livingston	Jefferson	Nassau
Fulton	Monroe	Lewis	Suffolk
Hamilton	Ontario	St. Lawrence	**Region 11**
Herkimer	Orleans	**Region 8**	Bronx
Madison	Wyoming	Columbia	Kings
Montgomery	Wayne	Dutchess	New York
Oneida	**Region 5**	Orange	Queens
	Cattaraugus	Putnam	Richmond
	Chautauqua	Rockland	
	Erie	Ulster	
	Niagara	Westchester	

Save Form

BRIDGE NY PROJECT DATA FORM

Bridge Identification	
BIN	2223640
County	3 - County 3 - ORANGE
Region	08 - Region 08 - POUGHKEEPSIE
Owner	42 - City

Facility Information	
Feature Carried	LITTLE BRITAIN RD
Feature Crossed	QUASSAIC CREEK

Facility Carried Importance	
AADT	8970
% Trucks	2.21
Detour (mi)	1

Structure Details	
Year Built	1975
Deck Area	2400

Risk & Restrictions	
Load Posting (ton)	
Hyd. Vuln. Rating	2
Fracture Critical	No
Design Type	19 - Culvert
Material Type	3 - Steel

LBPI	0.634

Capital Need	
General Recommendation	3
Structural Deficiency	Yes
Model Recommendation	Replacement

Definitions	
AADT	Average Annual Daily Traffic
General Recommendation	Professional assessment of overall bridge condition (1-7 scale)
Structural Deficiency	Federal rating of structural adequacy of a bridge
Model Recommendation	DOT recommended work strategy for bridge
LBPI	Local Bridge Priority Index (See Information Tab in this worksheet)
LBPI Scale	0-1 with 1 highest priority
Feature Carried	Facility carried by the bridge
Feature Crossed	Facility crossed by the bridge
Hyd. Vuln. Rating	Hydraulic Vulnerability Rating
Hyd. Vuln. Rating Scale	1-5 scale with 1 priority to 5 no action required, 6: not applicable
Load Posting Scale	Actual, except 0 (no posting) and 88 plus (See Information Tab in this worksheet)

More background information about this form is provided in Frequently Asked Questions (FAQ's), which can be found on the BRIDGE NY website (www.dot.ny.gov/BRIDGENY).

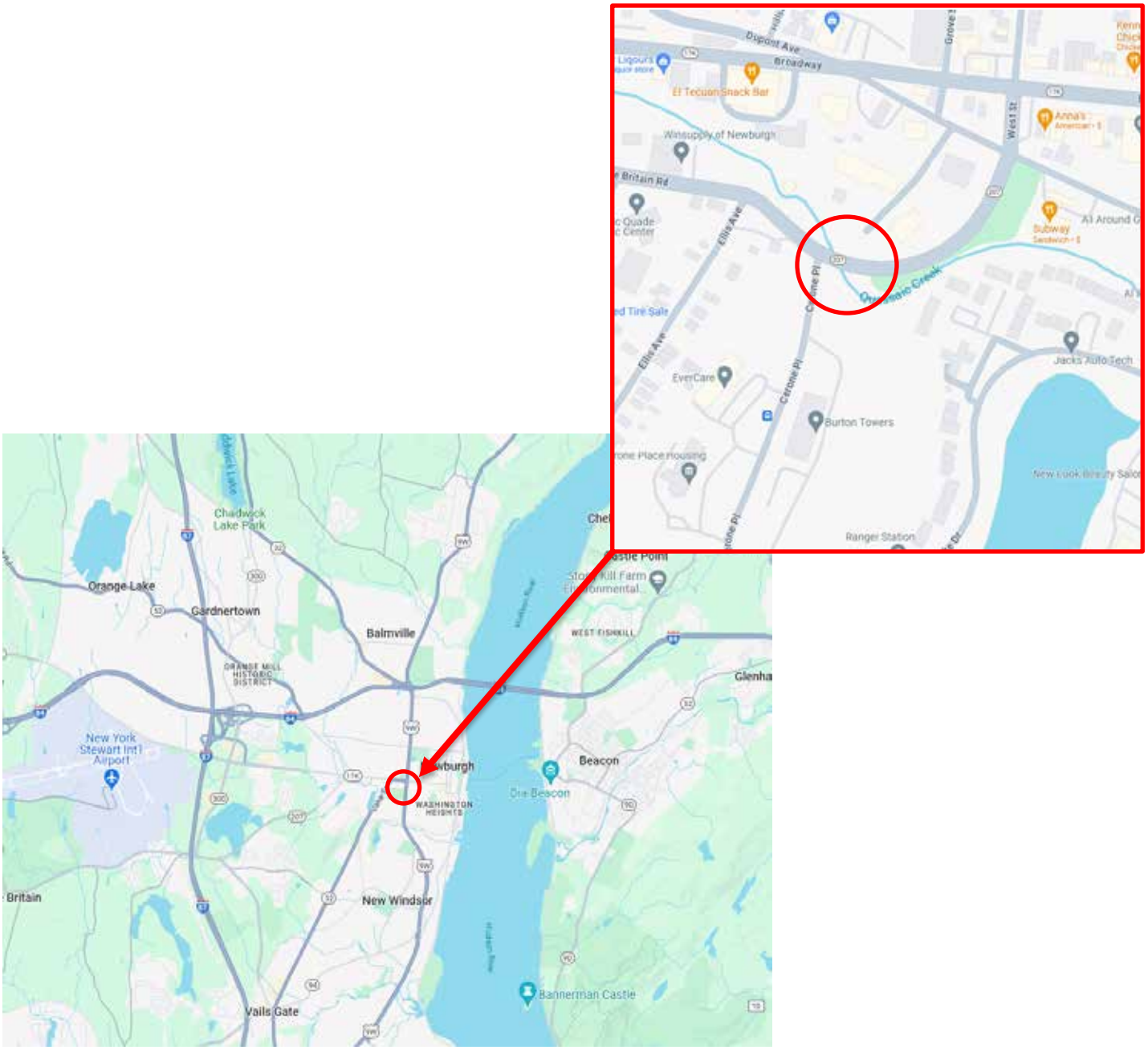

Project Location Map: Little Britain Road over Quassaic Creek (BIN 2223640), City of Newburgh, Orange County, NY

Project: Little Britain Road Bridge Replacement
Client: City of Newburgh Proj. No.
Calculated By: Date:
Checked By: Date:

ESTIMATE OF QUANTITIES SUMMARY					
ITEM	DESCRIPTION	QUANTITY	UNIT	UNIT PRICE	TOTAL COST
201.06	CLEARING AND GRUBBING	1	LS	$24,000.00	$24,000.00
202.19	REMOVAL OF SUBSTRUCTURES	21	CY	$300.00	$6,300.00
203.02	UNCLASSIFIED EXCAVATION AND DISPOSAL	254	CY	$60.00	$15,240.00
203.03	EMBANKMENT IN PLACE	2,759	CY	$30.00	$82,770.00
203.07	SELECT GRANULAR FILL	65	CY	$60.00	$3,900.00
203.21	SELECT STRUCTURE FILL	150	CY	$72.00	$10,800.00
204.01	CONTROLLED LOW STRENGTH MATERIAL (CLSM)	26	CY	$192.00	$4,992.00
206.01	STRUCTURE EXCAVATION	3,814	CY	$54.00	$205,956.00
206.0201	TRENCH AND CULVERT EXCAVATION	126	CY	$48.00	$6,048.00
207.20	GEOTEXTILE BEDDING	7	SY	$2.40	$16.80
207.26	PREFABRICATED COMPOSITE STRUCTURAL DRAIN	240	SY	$30.00	$7,200.00
209.100101	MULCH - TEMPORARY	643	SY	$1.32	$848.76
209.1003	SEED AND MULCH - TEMPORARY	643	SY	$1.32	$848.76
209.13	SILT FENCE-TEMPORARY	488	LF	$9.60	$4,684.80
209.15200009	TEMPORARY SUMP PIT	2	EACH	$1,200.00	$2,400.00
209.190201	ROLLED EROSION CONTROL PRODUCT, CLASS II TYPE B,INTERMEDIATE	123	SY	$3.60	$442.80
209.22	Stabilized Construction Access	244	SY	$30.00	$7,320.00
304.11000008	SUBBASE COURSE (MODIFIED)	210	CY	$108.00	$22,680.00
402.128303	12.5 F3 TOP COURSE HMA, 80 SERIES COMPACTION	70	TON	$162.00	$11,340.00
402.258903	25 F9 BINDER COURSE HMA, 80 SERIES COMPACTION	150	TON	$162.00	$24,300.00
407.0103	STRAIGHT TACK COAT	50	GAL	$7.80	$390.00
490.30	MISCELLANEOUS COLD MILLING OF BITUMINOUS CONCRETE	200	SY	$12.00	$2,400.00
551.40200017	FURNISHING EQUIPMENT FOR INSTALLING MICROPILES	1	LS	$98,000.00	$98,000.00
551.50220017	STATIC PILE LOAD TEST	1	EACH	$50,000.00	$50,000.00
551.99460017	MICROPILES (CONTRACTOR DESIGNED)	55	EACH	$6,200.00	$341,000.00
552.17	SHIELDS AND SHORING	1,200	SF	$1.20	$1,440.00
553.010001	COFFERDAMS (TYPE 1)	1	EACH	$150,000.00	$150,000.00
553.010002	COFFERDAMS (TYPE 1)	1	EACH	$150,000.00	$150,000.00
553.010003	COFFERDAMS (TYPE 1)	1	EACH	$150,000.00	$150,000.00
554.xxx	GRES WALL FOR STAGING	1	LS	$500,000.00	$500,000.00
555.970100CA	CONCRETE FOR STRUCTURES,CLASS HP	52	CY	$1,500.00	$78,000.00
555.970200CA	FOOTING CONCRETE , CLASS HP	180	CY	$1,200.00	$216,000.00
562.0101	REINFORCED CONCRETE SPAN UNITS	213	SY	$1,200.00	$255,996.00
568.51	STEEL BRIDGE RAILING (FOUR RAIL)	84	LF	$318.00	$26,712.00
568.70	TRANSITION BRIDGE RAILING	164	LF	$240.00	$39,360.00
595.50000018	SHEET APPLIED WATERPROOF MEMBRANE	2,700	SF	$7.20	$19,440.00
603.051908	CORRUGATED STEEL PIPE (2-2/3"X1/2") CORRUGATIONS)42 INCH, 8 GAUGE	5	LF	$240.00	$1,200.00
603.171216	GALVANIZED STEEL END SECTIONS-PIPE (2-2/3" X 1/2"CORRUGATIONS) 18 INCH DIAMETER, 16 GAUGE	1	EACH	$720.00	$720.00
603.171912	GALVANIZED STEEL END SECTIONS-PIPE (2-2/3" X 1/2"CORRUGATIONS) 42 INCH DIAMETER, 12 GAUGE	1	EACH	$2,400.00	$2,400.00
603.9815	SMOOTH INTERIOR CORRUGATED POLYETHYLENE CULVERT AND STORMDRAIN 15 INCH DIAMETER	104	LF	$48.00	$4,992.00
604.301873	RECTANGULAR DRAINAGE STRUCTURE TYPE R FOR CAST IRON F3 FRAME	20	LF	$780.00	$15,600.00
604.4048	ROUND PRECAST CONCRETE MANHOLE TYPE 48	4	LF	$840.00	$3,360.00
606.10	BOX BEAM GUIDE RAILING	426	LF	$42.00	$17,892.00
606.120101	BOX BEAM END PIECE	3	EACH	$540.00	$1,620.00
606.120201	BOX BEAM GUIDE RAILING END ASSEMBLY, TYPE IIA	3	EACH	$1,920.00	$5,760.00
606.71	REMOVING AND DISPOSING CORRUGATED BEAM GUIDE RAILING	360	LF	$7.80	$2,808.00

607.0512	VINYL COATED STEEL CHAIN-LINK FENCE ON PLASTIC COATED FRAMEWITH TOP RAIL 6 FEET HIGH	50	LF	$54.00	$2,700.00
607.21000011	Remove and Dispose of Chain Link Fence	90	LF	$36.00	$3,240.00
607.41010010	TEMPORARY PLASTIC BARRIER FENCE	290	LF	$7.80	$2,262.00
608.0101	CONCRETE SIDEWALKS AND DRIVEWAYS	10	CY	$960.00	$9,600.00
609.0401	CAST-IN-PLACE CONCRETE CURB TYPE VF6	300	LF	$72.00	$21,600.00
610.1402	TOPSOIL - ROADSIDE	48	CY	$90.00	$4,320.00
610.1601	TURF ESTABLISHMENT - ROADSIDE	430	SY	$2.40	$1,032.00
619.01	BASIC WORK ZONE TRAFFIC CONTROL	1	LS	$250,000.00	$250,000.00
619.1701	TEMPORARY CONCRETE BARRIER, (UNPINNED)	80	LF	$36.00	$2,880.00
620.03	STONE FILLING (LIGHT)	2	CY	$240.00	$480.00
620.05	STONE FILLING (HEAVY)	330	CY	$120.00	$39,600.00
620.0801	BEDDING MATERIAL, TYPE 1	100	CY	$84.00	$8,400.00
620.29110009	NEW (IMPORTED) STREAM BED MATERIAL (B)	365	CY	$72.00	$26,280.00
625.01	SURVEY OPERATIONS	1	LS	$36,000.00	$36,000.00
637.11	ENGINEER'S FIELD OFFICE - TYPE 1	9	MNTH	$4,000.00	$36,000.00
637.34	OFFICE TECHNOLOGY AND SUPPLIES	5000	DC	$1.00	$5,000.00
655.0706	CAST FRAME F3, UNMOUNTABLE CURB BOX CU3 & RETICULINEGRATE G3	2	EACH	$2,400.00	$4,800.00
655.1202	MANHOLE FRAME AND COVER	1	EACH	$1,440.00	$1,440.00
670.03020007	REMOVE AND RELOCATE LAMPPOST ASSEMBLY	1	EACH	$3,000.00	$3,000.00
697.03	FIELD CHANGE PAYMENT	152,000	DC	$1.00	$152,000.00
699.040001	MOBILIZATION	1	LS	$127,512.48	$127,512.48
				SUBTOTAL	$3,315,324.40
				CONTINGENCY (10%)	$331,532.44
				ESTIMATED COST	**$3,647,000.00**

Little Britain Road Bridge NY Schedule	*2024*					*2025*												*2026*												*2027*												
Project Activity	*Aug*	*Sept*	*Oct*	*Nov*	*Dec*	*Jan*	*Feb*	*Mar*	*Apr*	*May*	*Jun*	*Jul*	*Aug*	*Sept*	*Oct*	*Nov*	*Dec*	*Jan*	*Feb*	*Mar*	*Apr*	*May*	*Jun*	*Jul*	*Aug*	*Sept*	*Oct*	*Nov*	*Dec*	*Jan*	*Feb*	*Mar*	*Apr*	*May*	*Jun*	*Jul*	*Aug*	*Sept*	*Oct*	*Nov*	*Oct*	*Nov*
PRELIMINARY DESIGN PHASE																																										
BNY award notification																																										
Complete IPP with NYSDOT																																										
Project added to STIP through NYSDOT																																										
Municipality receives and locally executes State/Local Agreement																																										
NYSDOT receives federal funding authorization																																										
NYSDOT Issues Authorization to Proceed for Preliminary Design and ROW Incidentals																																										
Get Start Meeting Sponsor/NYSDOT																																										
Retain Consultant services in accordance with Fed Aid process for Application/Design and CI							Municipality has the option of re-advertising for CI																																			
Submit Copy of Consultant Agreement to NYSDOT																																										
Reimbursement Request submitted to NYSDOT at a minimum every 6 months																																										
Obtain Ground and Highway Boundary Survey																																										
Subsurface Investigations																																										
Collect data, develop feasible alternatives and prelim env. analysis																																										
Initiate coordination with affected utility companies																																										
Prepare Draft Design Report																																										
Section 106 and ESA Package Preparation																																										
Submit Draft Design Report to NYSDOT for Review																																										
Obtain ESA Concurrence through NYSDOT																																										
Obtain Section 106 Concurrence through NYSDOT																																										
Address NYSDOT DDAD Comments																																										
Hold Public Information Meeting / EDPL Hearing																																										
Prepare Final Design Report and Design Approval Request Memo																																										
Check Status of STIP, Federal Fiscal Year for Final Design																																										
Submit Final Design Report, FEAW to NYSDOT, Obtain NEPA Concurrence																																										
Resolve Final Comments, Obtain Design Approval																																										
Title Investigation																																										
Taking Line Meeting if requested by NYSDOT																																										
Prepare Appraisals																																										
Prepare ROW Maps																																										
NYSDOT Reviews/Approves ROWI package																																										
FINAL DESIGN PHASE																																										
Funding Authorization and ATP Detailed Design																																										
Funding Authorization and ATP for ROW A																																										
Make offers and Negotiate																						NYSDOT Brochure to be available to property owners																				
Settlement																						The Uniform Act requires that every reasonable effort be made to acquire real property expeditiously																				
Close on Purchases																																										
Real Estate Division Review																																										
ROW Clearance Certificate Approved by NYSDOT																																										
Prepare Advanced Detail Plans																						The ROW Clearance Certificate must be signed by the identified "Responsible Local Official" and countersigned by Regional Real Estate Officer																				
Prepare / Secure Utility Relocation Agreements																																										
NYSDOT to Review Advanced Detail Plans																																										
Request STIP Update for Construction FFY and Cost as Necessary																																										
Acquire Needed Permits																																										
Prepare and finalize PS&E Plans And Contract Documents and Construction Management Plan																																										
Locally Execute Supplemental Agreement for Construction and Inspection																																										
NYSDOT to REVIEW PS&E and Contract Documents																																										
Final Changes to Bid Package																																										
CONSTRUCTION PHASE																																										
Construction Funding Authorization and ATP for Construction																																										
Advertisement																																										
Letting																																										
Prepare Award Package , Facilitate DBE/EBO process																																										
NYSDOT to Approve Award Package																																										
Project Awarded Contract Executed between Municipality and Contractor																																Award within 45 days of Letting										
Preconstruction Meeting																																										
Contractor Starts Work																																										
Substantial Completion																																										
Construction Completion																																										
Contract Acceptance																																										
Provide EEO/DBE participation reports to NYSDOT for all phases																																										
Single Audit/Consultant Audit																																										
Final Payment Reimbursement Request, Agreement Close-out																																										
Month Count			1	2	3	4	5	6	7	8	9	10	11	12	13	14	15	16	17	18	19	20	21	22	23	24																

Notes

Municipality will seek to advance the schedule as opportunity allows. The quality of product submissions and estimating, STIP management, ROW process and early submission of Items such as CI staffing will be key to maintain the schedule.

Approval of Proprietary Items or exceptions to DBE requirements will not be requested.

New York State Department of Transportation
Red Flag 8B23T1W009

By: Matthew Vasco
Flag Date: May 17, 2023

Superseding Information:

This flag supersedes: YF 8B22VLW010

Structure Information

BIN: **2223640**
Feature Carried: LITTLE BRITAIN RD
Feature Crossed: QUASSAIC CREEK
Orientation: 3 - EAST

Region: 08 - POUGHKEEPSIE
County: ORANGE
Political Unit: City of NEWBURGH
Approximate Year Built: 1975

Posted Load Matches Inventory : Yes
Bridge Load Posting (Tons) : Not Posted for Load

Primary Owner: 42 - City
Primary Maintenance Responsibility: 42 - City
Typical or Main Span Type: 3 - Steel, 19 - Culvert
This Bridge is not a Ramp
Number of Spans: 2

Verbal Notification Information

Person Notified: Jain Alexander
Date: May 17, 2023 12:30:00 PM

Of: NYSDOT R-8

Signature Information

Signature: Matthew Vasco, P.E. 103878-1
Date: May 18, 2023

Reviewed By: Robert J. Seeley
Date: May 19, 2023

Attachments: 10

Flagged Elements

Parent Element	Element	Total Quantity	Unit
Span Number : 1			
	240 - Steel Culvert	76	ft
Span Number : 2			
	240 - Steel Culvert	76	ft

Flagged Condition Description

Reg Flag 8B23T1W009 (Supersedes 8B22VLW010)
Subject: Steel plate arch perforations and section loss in spans 1 and 2.

The bridge consists of a 2-span corrugated steel pipe arch culvert structure with each span having a barrel length of approximately 76'. The pipe arches are founded on concrete footings which are 4' thick for the full length of both arches. The bridge is not currently posted for load.

The corrugated steel plate arch in each span has heavy corrosion over the entire length of the culverts that extends 6" to 12" above the normal waterline. In spans 1 and 2, the begin and end legs of the culvert has perforations and significant section losses for the full length of the culvert (span 1 most significant). In areas where perforations were not found, the steel was easily dented with a hammer. Water and soil could be seen spilling out of many of the perforations. Perforations were noted at various locations throughout the full length of the barrels. The perforations range in size from crack like to 8" high. Overall culvert section losses are as follows:

Span 1:
The begin leg in span 1 exhibits overall section losses of 60% from stations 0+00 – 0+30. From station 0+30 to 0+76, the begin leg exhibits overall section losses of 75% with numerous perforations, mostly located on the outwards crest and slopes of the corrugations. The end leg of the pipe arch exhibits 75% section loss from stations 0+00 – 0+30, and 0+50 – 0+65. From stations 0+30 – 0+50, and 0+65 – 0+76 the end leg exhibits 60% section loss.

Span 2:
The begin leg, between stations 0+00 – 0+20 exhibits 50% section loss. Between stations 0+20 – 0+35, and 0+40 – 0+75 the begin leg exhibits 40% section loss and between stations 0+35 – 0+40 the begin leg exhibits 75% section loss with perforations. The end leg, between stations 0+00 – 0+35 and 0+50 – 0+60 exhibits 75% overall section loss with numerous perforations. From stations 0+35 – 0+50, and 0+60 – 0+76 the end leg exhibits 50% section loss.

Section losses and perforations appear to have increased slightly since the previous inspection.

Additionally, there is deformation to both culvert arches, which has been noted since the 2014 inspection. The deformation is most notable on the begin side of the crown in both spans. Culvert readings show no significant changes since the previous inspection. The roadway surface above the culvert shows no signs of distress.

A Red Flag is being issued due to advanced section loss and perforation in the culverts. There is water and backfill actively flowing out of the perforations at many locations. Continued loss of fill and section loss could affect the structural integrity of the culverts.

Flag Photographs

Photo Number: **1** Photo Filename: **23_P5171323.JPG**

Attachment Description: **Left elevation looking right.**

Photo Number: **2** Photo Filename: **23_P5171360.JPG**

Attachment Description: **Top of wearing surface looking right.**

Photo Number: **3** Photo Filename: **23_P5171325.JPG**

Attachment Description: **Span 1, begin leg at left side looking right.**

Photo Number: **4** Photo Filename: **23_P5171326.JPG**

Attachment Description: **Span 1, begin leg at station 0+35.**

Photo Number: **5** Photo Filename: **23_P5171330.JPG**

Attachment Description: **Span 1, begin leg at station 0+65 looking left.**

Photo Number: **6** Photo Filename: **23_P5171339.JPG**

Attachment Description: **Span 1, end leg at station 0+60 looking right.**

Photo Number: **7** Photo Filename: **23_P5171355.JPG**



Attachment Description: **Span 2, end leg at station 0+35 looking left.**

Photo Number: **8** Photo Filename: **23_P5171350.JPG**

Attachment Description: **Span 2, end leg at station 0+05 looking right.**

Photo Number: **9** Photo Filename: **23_P5171354.JPG**

Attachment Description: **Span 2, end leg at station 0+55.**

Photo Number: **10** Photo Filename: **23_Flag Photo Location Plan_RF009.jpg**

NYS DEPT. OF TRANSPORTATION

BIN: **83 – 2223640** DATE: **05/17/2023**

FEATURE CARRIED: **LITTLE BRITAIN ROAD**

FEATURE CROSSED: **QUASSAIC CREEK**

Red Flag 8B23T1W009 Photo Location Plan

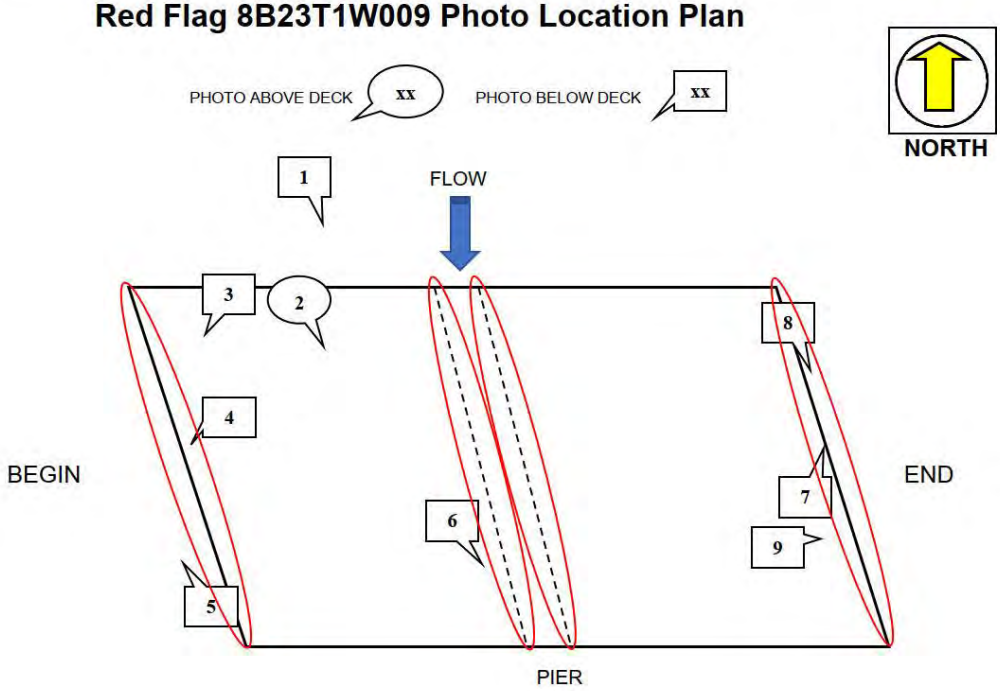

KEY:

- Red Flag 8B23T1W009

Attachment Description: **23_Flag Photo Location Plan_RF009**

New York State Department of Transportation
Yellow Flag 8B22VLW010

By: Laura L. Fulford
Flag Date: May 02, 2022

Superseding Information:
No Flags Superseded

Structure Information

BIN: **2223640**
Feature Carried: LITTLE BRITAIN RD
Feature Crossed: QUASSAIC CREEK
Orientation: 3 - EAST

Region: 08 - POUGHKEEPSIE
County: ORANGE
Political Unit: City of NEWBURGH
Approximate Year Built: 1975

Posted Load Matches Inventory : Yes
Bridge Load Posting (Tons) : Not Posted for Load

Primary Owner: 42 - City
Primary Maintenance Responsibility: 42 - City
Typical or Main Span Type: 3 - Steel, 19 - Culvert
This Bridge is not a Ramp
Number of Spans: 2

Verbal Notification Information

Person Notified: Not Contacted
Date:

Of:

Signature Information

Signature: Laura L. Fulford, P.E. 087086-1
Date: May 06, 2022

Reviewed By: Robert Seeley
Date: May 06, 2022

Attachments: 11

Flagged Elements

Parent Element	Element	Total Quantity	Unit
Span Number : 1			
	240 - Steel Culvert	76	ft
Span Number : 2			
	240 - Steel Culvert	76	ft

Flagged Condition Description

Yellow FLAG 8B22VLW010 (NEW)

Subject: Deterioration/perforations of the culvert steel plates
(Bridge Not Posted for load)

This structure consists of two corrugated steel, multi-plate arch culverts founded on concrete footings. The footings are 4ft thick for the full lengths of the arch barrels. The steel corrugated steel plates are 8 gauge. The structure carries a busy urban two-way roadway with sidewalks on both sides. There is heavy traffic volume and speeds on this road.

The stream flows Left to Right with a higher flow rate in Span 2. The water flow is directed at the End Left wingwall and abutment. (Photo 1) Span 1 Begin leg of the culvert has up to 3ft of steel is exposed under the waterline. Span 2 End leg of the culvert has steel fully exposed to the top of the footing, over 3ft of steel exposed under the waterline. The steel at the Pier is buried mostly to the waterline except at the Begin side (Span 1 side) at the Left side where 3ft of steel below the waterline is exposed.

The corrugated steel in each span has heavy corrosion over the entire culvert lengths that extends 6 to 12 in above the normal waterline. (Photo 3-4) In Span 1, Begin leg of the culvert and Span 2, End leg of the culvert, has perforations and section losses for the full length of the culvert, approximately 76ft long. (Photo 5-8) Areas where perforations were not seen, the metal was malleable with a hammer. Water and soil were seen spilling out of these perforations. (Photo 7, 8) Previous inspections indicated perforations in isolated locations with the metal bendable with a hammer. Perforations were seen throughout the full length of the culverts this inspection. These perforations range in size from crack like to over 8 in high.

There is deformation to both culvert arches, which has been mentioned in reports since 2014. Culvert readings this inspection compared to last inspection has changed at Span 1, Right side 28% and 18% since 2018. The remaining readings have changed under 5%. (2020, Span 1, Left AE reading appears to be a typo). (Photo 9)

FOR INFORMATION ONLY:
Span 1 End leg and Span 2 Begin leg also have heavy corrosion over the entire culvert lengths but only isolated perforations. These legs are not as severe as the Span 1 Begin and Span 2 End legs.

A flag has been issued this inspection since the deterioration of the culverts has progressed. There is active water and soil leakage from the perforations. At this time only two transverse cracks (1/8in wide) were observed in the roadway asphalt above with no other signs of distress.

Flag Photographs

Photo Number: **1** Photo Filename: **22-10-1.JPG**

Attachment Description: **Left Elevation – General configuration**

Photo Number: **2** Photo Filename: **22-10-2.JPG**

Attachment Description: **Top of Deck looking End Right**

Photo Number: **3** Photo Filename: **22-10-3.JPG**



Attachment Description: **Span 1 Begin Leg looking Left**

Photo Number: **4** Photo Filename: **22-10-4.JPG**

Attachment Description: **Span 2 End Leg looking Left**

Photo Number: **5** Photo Filename: **22-10-5.JPG**

Attachment Description: **Span 1 Begin at Sta. 0+67 looking Right**

Photo Number: **6** Photo Filename: **22-10-6.JPG**

Attachment Description: **Span 1 Begin at Sta. 0+35 looking Right**

Photo Number: **7** Photo Filename: **22-10-7.JPG**

Attachment Description: **Span 2 End at Sta. 0+10 looking Left**

Photo Number: **8** Photo Filename: **22-10-8.JPG**

Attachment Description: **Span 2 End at Sta. 0+65 looking Left**

Photo Number: **9** Photo Filename: **22-10-9.JPG**

Attachment Description: **Span 1 Begin Leg looking Right**

Photo Number: **10** Photo Filename: **Flag 10_1.jpg**

BD 186

NYS DEPT. OF TRANSPORTATION

R/C – BIN:	**8/3-2223640**	**YEAR:**	**2022**
FEATURE CARRIED:	**LITTLE BRITAIN ROAD**		
FEATURE CROSSED:	**QUASSAIC CREEK**		
YELLOW FLAG 8B22VLW010 LOCATION PLAN			

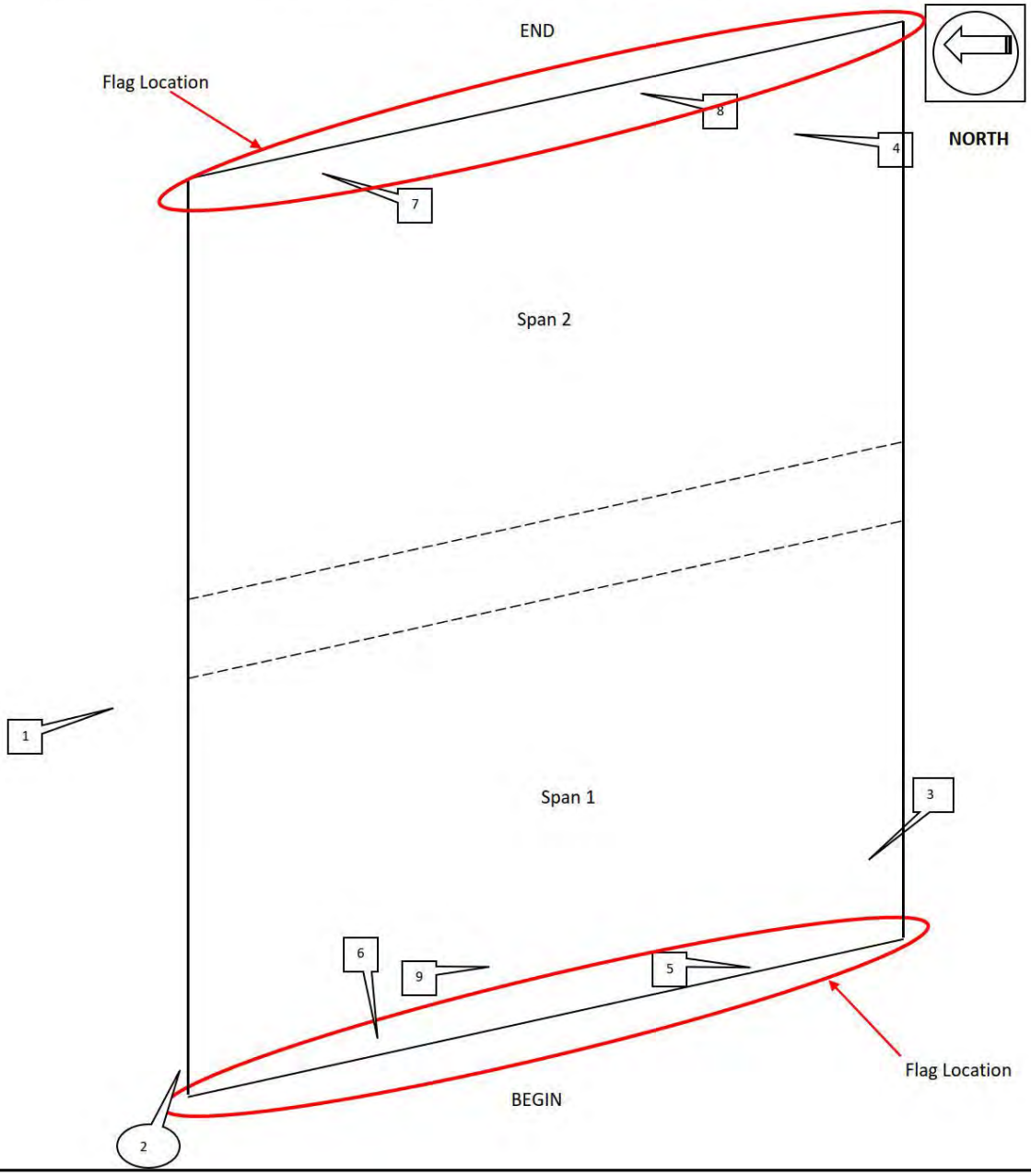

Attachment Description: **Flag Location Plan**

Photo Number: **11** Photo Filename: **Culvert Readings_1.jpg**

NYS DEPT. OF TRANSPORTATION

R/C – BIN:	**8/3-2223640**	**YEAR:**	**2022**
FEATURE CARRIED:	**LITTLE BRITAIN ROAD**		
FEATURE CROSSED:	**QUASSAIC CREEK**		

CULVERT MEASUREMENTS (ft)

		SPAN 1				SPAN 2				
	YEAR	**2016**	**2018**	**2020**	**2022**	**YEAR**	**2016**	**2018**	**2020**	**2022**
Left 0+00	**AC**	12.30	12.61	12.58	12.68	**AC**	12.30	12.34	12.33	12.48
	AD	17.35	17.60	17.33	17.75	**AD**	17.30	17.41	17.42	17.34
	AE	22.65	22.84	***21.33***	22.78	**AE**	22.55	22.57	22.58	22.68
	BE	17.40	17.54	17.42	17.52	**BE**	17.40	17.53	17.42	17.56
	CE	11.70	11.64	11.58	11.59	**CE**	11.70	11.71	11.67	11.62
	CF	3.97	4.07	5.67	4.18	***CF***	4.11	4.15	4.06	4.07
Center 0+35	**AC**	12.40	12.45	12.33	12.49	**AC**	12.40	12.43	12.33	12.41
	AD	17.35	17.43	17.50	17.53	**AD**	17.50	17.44	17.50	17.56
	AE	22.60	22.78	22.75	22.88	**AE**	22.65	22.78	22.75	22.85
	BE	17.30	17.45	17.17	17.43	**BE**	17.60	17.60		17.52
	CE	11.55	11.50	11.50	11.54	**CE**	11.60	11.60		11.60
	CF	3.96	3.69	3.54	3.67	***CF***	3.97	3.82		3.68
Right 0+75	**AC**	12.40	12.45	12.25	12.39	**AC**	12.45	12.47	12.25	12.41
	AD	17.40	17.48	17.25	17.43	**AD**	17.75	17.62	17.42	17.59
	AE	22.50	22.66	22.67	22.37	**AE**	22.70	22.74	22.42	22.63
	BE	17.35	17.33	17.33	17.30	**BE**	17.40	17.39	17.42	17.49
	CE	11.60	11.57	11.58	11.87	**CE**	11.60	11.57	11.58	11.50
	CF	4.17	3.98	3.67	**4.69**	***CF***	3.97	3.90	4.04	3.86

Legend is shown looking Right to Left; thus, "A" is at the Begin, "E" is at the End, "C" is located at/near the apex or on the bolt line closest to mid-span.

All measurements taken to projecting tips of bolts, or, if no bolt(s), at the crests of corrugations. All stations and points are marked in orange.

REFERENCE	YEAR	NOTES
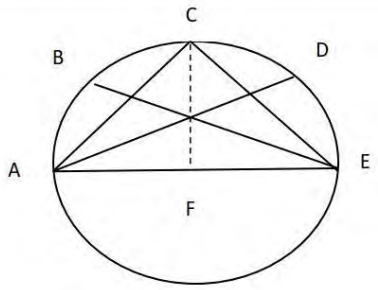	2020	Deep, fast moving stream flow prevents measurement of BE & CE
	2022	Span 1, Right has changed 28% from 2020 and 18% from 2018. 2020 reading for Span 1, Left AE reading appears to be a typo.

Attachment Description: **Culvert Readings**

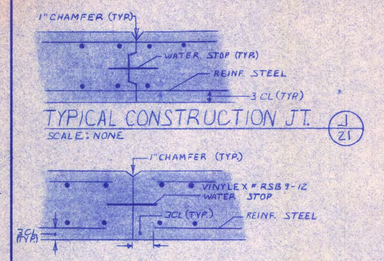

TYPICAL CONSTRUCTION JT. (J/21)
SCALE: NONE

TYPICAL CONTRACTION JT. (K/21)
SCALE: NONE

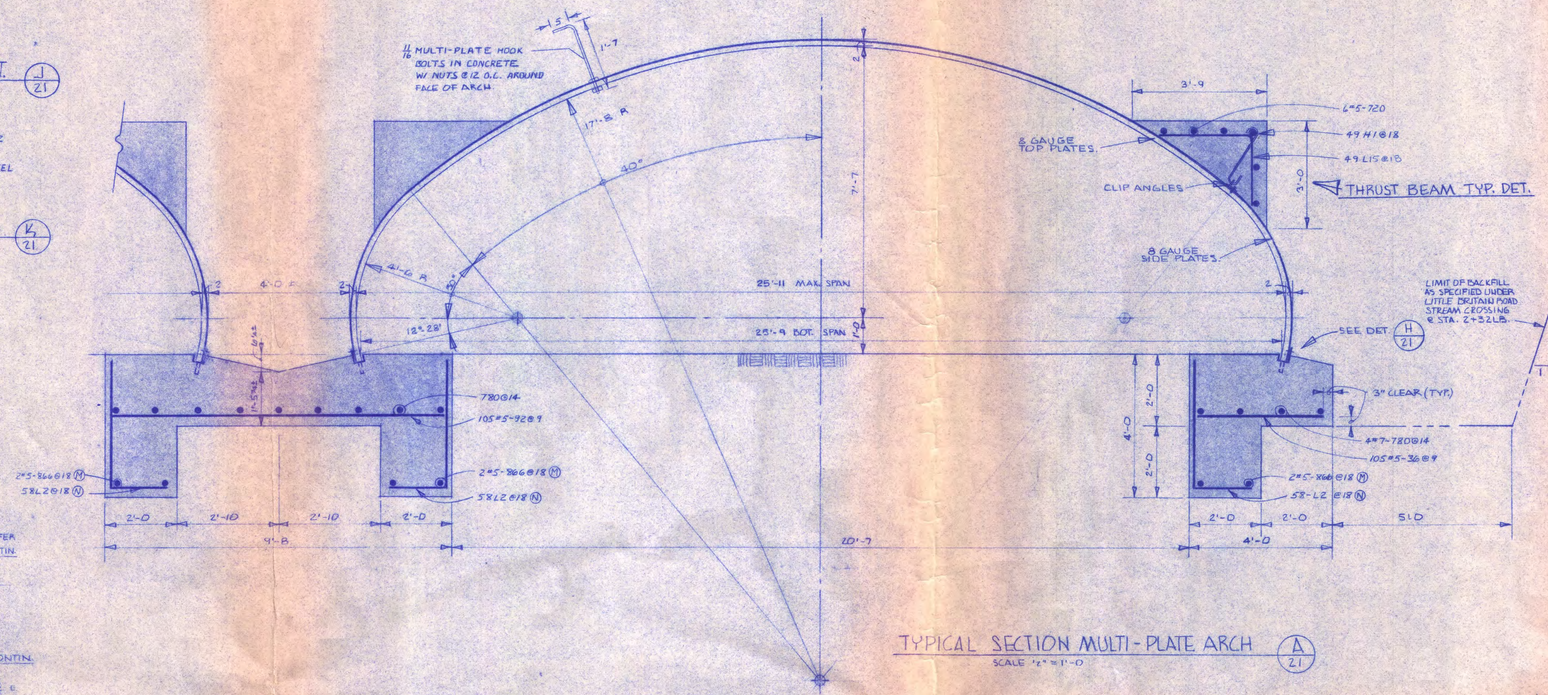

TYPICAL SECTION MULTI-PLATE ARCH (A/21)
SCALE 1/4" = 1'-0

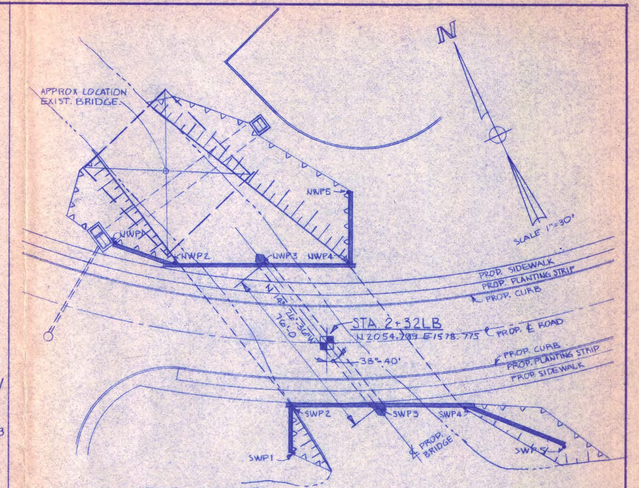

BRIDGE COORD. OUTSIDE WALL FACES

NWP1	N 2128.455 E 1515.581	SWP1	N 2019.535 E 1546.177
NWP2	N 2110.489 E 1535.094	SWP2	N 2026.700 E 1555.972
NWP3	N 2095.530 E 1568.284	SWP3	N 2021.932 E 1587.240
NWP4	N 2080.565 E 1601.362	SWP4	N 2016.165 E 1620.508
NWP5	N 2107.921 E 1615.861	SWP5	N 1994.751 E 1651.905

BRIDGE LOCATION PLAN (L/21)

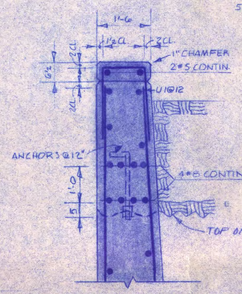

SECTION HEADWALLS (B/21)
SCALE: NONE

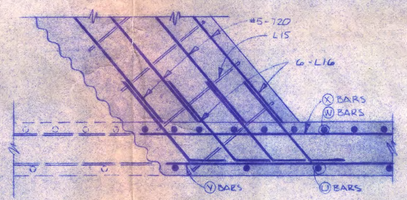

PLAN DETAIL THRUST BEAM END CONNECTION (E/21)
SCALE 1/4" = 1'-0



SECTION WINGWALLS (C/21)
SCALE: NONE

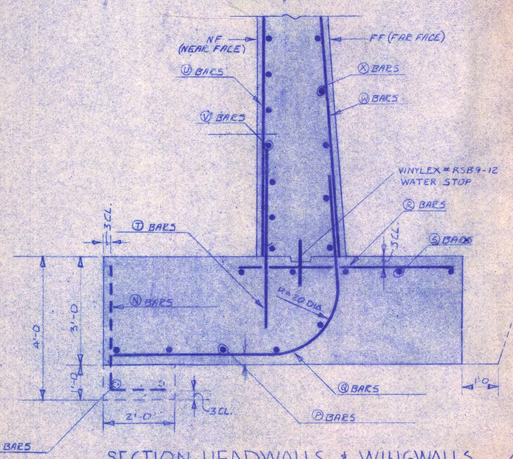

SECTION HEADWALLS & WINGWALLS (D/21)
SCALE: NONE

TYPICAL KEY DETAIL (F/21)
SCALE: 3" = 1'-0

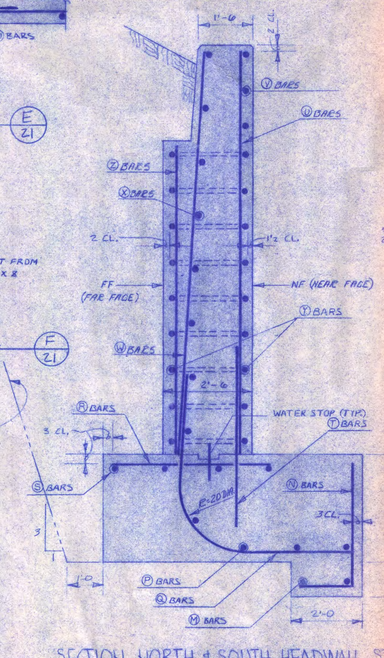

SECTION NORTH & SOUTH HEADWALL STUBS (G/21)
SCALE: NONE

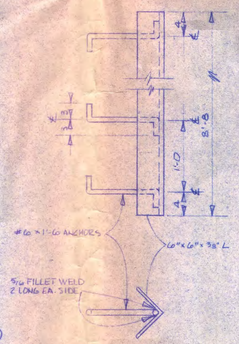

DETAIL (L/21)
SCALE 1" = 1'-0

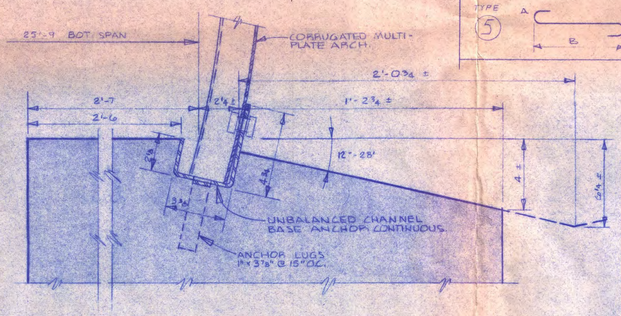

DETAIL (H/21)
SCALE 3" = 1'-0

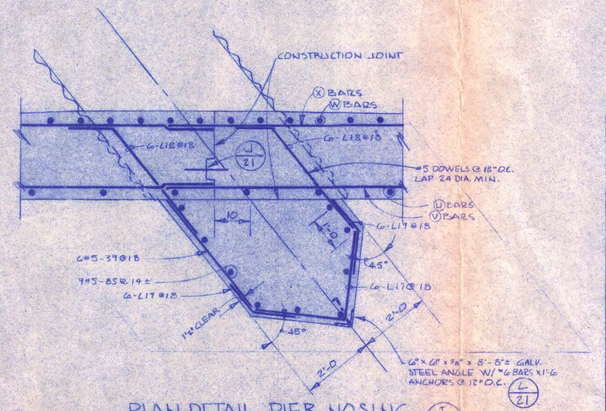

PLAN DETAIL PIER NOSING (I/21)
SCALE 1/2" = 1'-0

BENT BAR TYPES

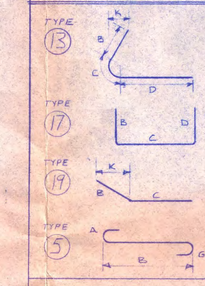

BENT BAR SCHEDULE

MARK	SIZE	TYPE	A	B	C	D	E	F	G	H	R	K
L1	7	13		30	26	38					16	3
L2	5	17		16	36							
L3	7	13		30	26	39					16	3
L4	5	17		20	43							
L5	5	19		23	23							21
L6	5	19		16	75							15
L7	10	13		30	38	42					21	3
L8	7	13		30	26	31					16	3
L9	9	13		30	33	40					20	3
L10	9	13		30	33	39					20	3
L11	9	13		30	33	36					20	3
L12	9	13		30	33	34					20	3
L13	5	19		16	70							15
L14	5	19		23	23							20
L15	5	17		26	20							8
L16	6	19		10	36							
L17	5	13		20	9	20					6	0
L18	5	19		10	39							9
L19	5	19		13	13							10
U1	5	17		56	22	56						
U2	5	17		96	22	96						
U3	5	17		20	12	20						
U4	5	17		80	22	80						
H1	5	5	7	19					7			

NOTES:

1. ALL REINFORCING BARS ARE STRAIGHT UNLESS OTHERWISE SHOWN.
2. MINIMUM SPLICE SHALL BE 24 DIAMETERS.
3. ALL POINTS OF REINFORCING SHALL BE WIRE TIED.
4. SPACING REQUIRING FRACTIONAL O.C. DIMENSIONS SHALL REQUIRE AN ADDITIONAL BAR.
5. BENDING DETAILS SHALL BE IN ACCORDANCE WITH A.C.I. CODE REQUIREMENTS.
6. CLEARANCE DISTANCES SHALL BE 3 INCHES, MINIMUM UNLESS OTHERWISE NOTED.
7. IN DIMENSIONING BARS, LAST DIGIT TO THE RIGHT IS IN INCHES, REMAINING DIGITS ARE FEET. E.G.: 129 = 12 FEET - 9 INCHES.

LEGEND

14 #6 - 50 @ 12 NF (X)
- SEE SECTION FOR PLACEMENT LOCATION
- BAR SPACING, O.C.
- BAR LENGTH 5'-0
- BAR SIZE
- BAR QUANTITY

20 L10 @ 6 BOT. (X)
- SEE SECTION FOR PLACEMENT LOCATION
- BAR SPACING, O.C.
- BENT BAR SEE SCHEDULE
- BAR QUANTITY

REV.	DR.	CK	DATE	DESCRIPTION
3	JHB	EDM	20 MAR. 73	REV. DET. (H) (H) (H) ADDED DETAIL (H)
2	JHB	EDM	7 MAR 73	ADDED NOTES 8 & 9, REV. DETAILS
1	JHB	EDM	16 JAN 73	ADD. TITLES & MISC. NOTES

KARTIGANER ENGINEERS
CONSULTANTS • DESIGNERS • PLANNERS
555 ROUTE 94 NEWBURGH NEW YORK 12550

NEWBURGH URBAN RENEWAL AGENCY
LAKE ST. URBAN RENEWAL AREA, NDP AREA 2, NY-A-10

LITTLE BRITAIN ROAD

CITY OF NEWBURGH · ORANGE COUNTY · NEW YORK

LICENSED PROFESSIONAL ENGINEER FRANK L. VALONA, JR. 049107 STATE OF NEW YORK

STREAM CROSSING AT STA. 2+32 LB

SCALE : AS SHOWN
DATE : 15 JAN 1973
REVISION : 3-20 MAR. 73
DRAWN : JHB
CHECKED :

SHEET NO. 21 OF 29

JOB NO: D71-19

Little Britain Road over Quassaic Creek

Red Flag Review and Recommendation

PREPARED FOR: City of Newburgh

PREPARED BY: HVEA Engineers

DATE: June 29,2023

HVEA ENGINEERS

Table of Contents

1.0 INTRODUCTION 2

2.0 INSPECTION 4

3.0 RECOMMENDATIONS 5

1.0 BACKGROUND

1.1 Structure Location

The culvert carries Little Britain Road (Rte. 207) over the Quassaic Creek, approximately 1,500 feet upstream of Muchattoes Lake in the City of Newburgh (Figure 1-1). It's in an urban setting, with steady bi-directional traffic and frequent pedestrians.

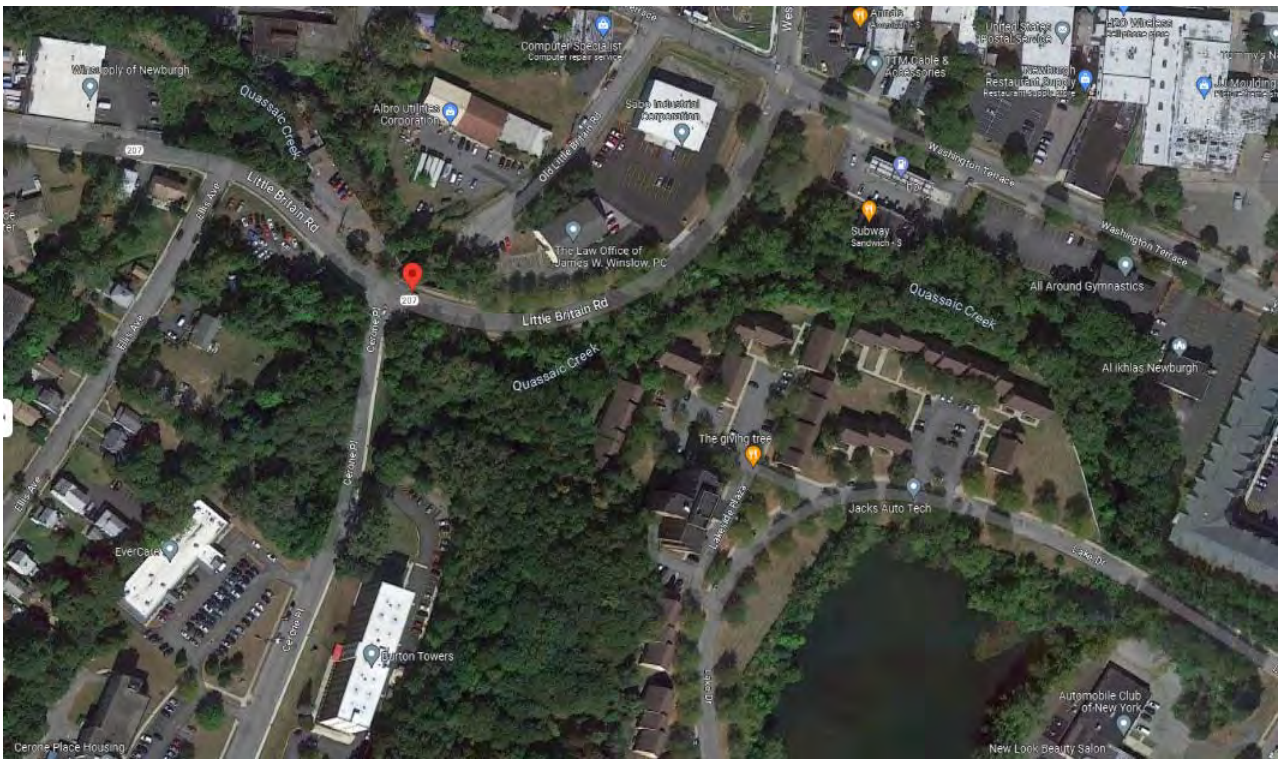

Figure 1: Bridge Location

1.2 Structure Type and Site Conditions

Little Britain Road has two travel lanes, with a grass buffer strip and sidewalk on both sides of the roadway. Underground gas and water mains are present on the approaches; the utilities carried by the bridge are unknown. The curbs are concrete, and the railing is nonstandard two-rail steel bridge railing.

The culvert is a twin barrel corrugated metal arch, open at its bottom, with each barrel spanning about 26 feet at the base. The legs of the arch are fitted into a keyed concrete footing that extends 4 feet beneath the stream bed. It has been the subject of two NYSDOT Flag Reports: One in 2022, a yellow flag for corrosion of the steel arch at the waterline, and one in May 2023, a Red Flag for the same condition.

High water marks and the location of deposited debris upstream of the culvert anecdotally indicate that the hydraulic opening is sufficient to pass ordinary high flows. However, the stream alignment directs most of the water through the west barrel, and the resulting flow velocity through that span has caused some erosion around the west wingwalls.

Figure 2: Configuration - looking downstream (from 2014 inspection report)

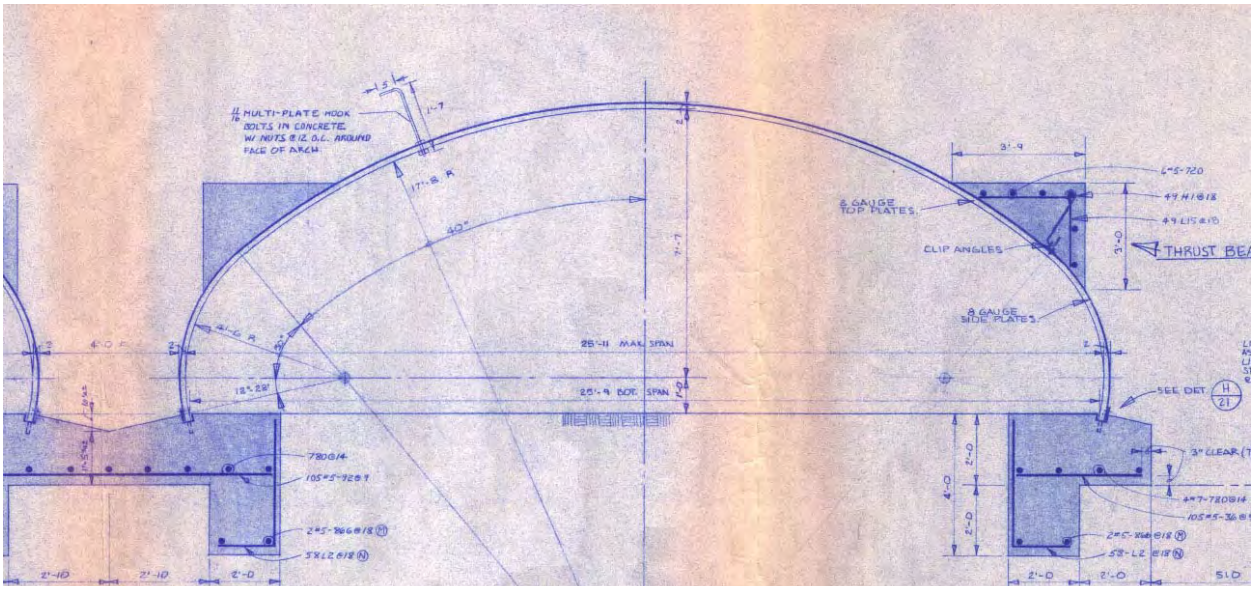

Figure 3: Excerpt from Original Plan (1973)

2.0 INSPECTION

2.1 Inspection

HVEA visited the site on June 27th and June 29th, 2023.

Our inspection correlated well to the findings of the Red Flag report issued by NYSDOT on May 17, 2023. Severe corrosion is prevalent at the ordinary high water elevation, where the steel is exposed to both the stream and the atmosphere. The most severe corrosion is found on the crest sections of the corrugations, with less severe corrosion in the trough areas. It's difficult to estimate the degree of section loss without advancing additional perforations, but we believe the NYSDOT flag report's estimate of 60-75% in span 1 and 40-75% in span 2 are good approximations.

Figure 4: Area of Severe Deterioration in Span 1, Begin

3.0 RECOMMENDATION

3.1 Summary

The corrugated arches are in an advanced state of deterioration and must be replaced. While the 2022 Yellow Flag report did not quantify the section loss, it's clear that the deterioration has advanced significantly from 2022 to 2023. Our recommendation is to replace the bridge on an accelerated schedule, while at the same time performing periodic inspections to monitor the condition of the arch.

3.2 Replacement Alternatives

Replacement: The configuration of the stream favors a single span bridge installed at the approximate location of the existing span 1. But, the absence of a viable detour will limit maintenance of traffic to staged construction, and while the ample width provided by the grass buffers and sidewalks will help accomplish that, a steel plate arch that is reliant on uniform soil pressure is difficult to demolish in this format. So, while a new single span bridge is a feasible alternative, it's likely to be the most expensive option.

Lining: A simpler, less expensive option is to line the existing opening with new plate arches and grout the annular space. This is the method that was recently employed at the City's Lake Street bridge crossing. At Little Britain Road, the twin openings provide an ideal means to bypass the stream during construction. Still, twin short structures are not an ideal solution, as they increase the likelihood of snagged debris, they're hydraulically inefficient, and lining the existing openings will negatively impact hydraulic capacity.

This bridge over-topped in 2011 from Hurricane Irene, although those flows are generally thought to exceed the 100 year storm by a significant margin. Our preliminary hydraulic analysis indicates that the lining option could convey at least the 50yr design flows without pressure flow, but a detailed capacity analysis is obviously needed before this option could be identified as a preferred alternative. Importantly, the lining option is likely to be considerably less expensive than replacement options, albeit with a shorter lifecycle.

3.3 Interim Monitoring

There is no sign of displacement resulting from the Red Flag condition. If deformation does occur, the expectation is that the deteriorated portion will begin to fail in both compression and shear, and the top portion will displace into the soil. This movement will be readily apparent by visual inspection. Because of the varying degrees of section loss, this process will begin at the most deteriorated areas, and progress to other area as they sequentially become less sound. However, the presence of the thrust beam (see Figure 3) will help to bridge between areas of extreme deterioration, and the arch will survive longer than it would without that benefit.

Displacement of the arch will ultimately be reflected in the profile of the roadway and/or the sidewalks, but periodic visual inspection of the inside of the culvert is recommended for early detection of any movement. Visual inspection is recommended at 6 week intervals.

3.4 Emergency Repair

The FHWA has published a guidebook on culvert repair, the *Culvert Repair Practices Manual*. It has a variety of repair techniques for metal arch culverts, but unfortunately it does not discuss longitudinal damage of the type seen at Little Britain Road. Several states have issued supplements to the FHWA culvert guidance, with Caltrans being the most comprehensive. Their guidance doesn't discuss longitudinal corrosion, but it does include a recommendation for longitudinal joint failure that could be applied here to stabilize the deteriorated portion of the arch. The Caltrans detail involves welding steel reinforcement to the corrugation valleys, essentially bridging the deteriorated portion.

The repair itself would be inexpensive, but the effort required to divert the water to the adjacent span to provide access to the work would be substantial. It should be considered if the condition worsens and movement is detected.

United States Department of the Interior

FISH AND WILDLIFE SERVICE
New York Ecological Services Field Office
3817 Luker Road
Cortland, NY 13045-9385
Phone: (607) 753-9334 Fax: (607) 753-9699
Email Address: fw5es_nyfo@fws.gov

In Reply Refer To: January 24, 2024
Project Code: 2024-0040155
Project Name: Little Britain Road over Quassaic Creek

Subject: List of threatened and endangered species that may occur in your proposed project location or may be affected by your proposed project

To Whom It May Concern:

The enclosed species list identifies threatened, endangered, proposed, and candidate species, as well as proposed and final designated critical habitat, that may occur within the boundary of your proposed project and/or may be affected by your proposed project. The species list fulfills the requirements of the U.S. Fish and Wildlife Service (Service) under section 7(c) of the Endangered Species Act (Act) of 1973, as amended (16 U.S.C. 1531 *et seq.*).

New information based on updated surveys, changes in the abundance and distribution of species, changed habitat conditions, or other factors could change this list. Please feel free to contact us if you need more current information or assistance regarding the potential impacts to federally proposed, listed, and candidate species and federally designated and proposed critical habitat. Please note that under 50 CFR 402.12(e) of the regulations implementing section 7 of the Act, the accuracy of this species list should be verified after 90 days. This verification can be completed formally or informally as desired. The Service recommends that verification be completed by visiting the IPaC website at regular intervals during project planning and implementation for updates to species lists and information. An updated list may be requested through IPaC by completing the same process used to receive the enclosed list.

The purpose of the Act is to provide a means whereby threatened and endangered species and the ecosystems upon which they depend may be conserved. Under sections 7(a)(1) and 7(a)(2) of the Act and its implementing regulations (50 CFR 402 *et seq.*), Federal agencies are required to utilize their authorities to carry out programs for the conservation of threatened and endangered species and to determine whether projects may affect threatened and endangered species and/or designated critical habitat.

A Biological Assessment is required for construction projects (or other undertakings having similar physical impacts) that are major Federal actions significantly affecting the quality of the human environment as defined in the National Environmental Policy Act (42 U.S.C. 4332(2)

(c)). For projects other than major construction activities, the Service suggests that a biological evaluation similar to a Biological Assessment be prepared to determine whether the project may affect listed or proposed species and/or designated or proposed critical habitat. Recommended contents of a Biological Assessment are described at 50 CFR 402.12.

If a Federal agency determines, based on the Biological Assessment or biological evaluation, that listed species and/or designated critical habitat may be affected by the proposed project, the agency is required to consult with the Service pursuant to 50 CFR 402. In addition, the Service recommends that candidate species, proposed species and proposed critical habitat be addressed within the consultation. More information on the regulations and procedures for section 7 consultation, including the role of permit or license applicants, can be found in the "Endangered Species Consultation Handbook" at: https://www.fws.gov/sites/default/files/documents/endangered-species-consultation-handbook.pdf

Migratory Birds: In addition to responsibilities to protect threatened and endangered species under the Endangered Species Act (ESA), there are additional responsibilities under the Migratory Bird Treaty Act (MBTA) and the Bald and Golden Eagle Protection Act (BGEPA) to protect native birds from project-related impacts. Any activity, intentional or unintentional, resulting in take of migratory birds, including eagles, is prohibited unless otherwise permitted by the U.S. Fish and Wildlife Service (50 C.F.R. Sec. 10.12 and 16 U.S.C. Sec. 668(a)). For more information regarding these Acts, see Migratory Bird Permit | What We Do | U.S. Fish & Wildlife Service (fws.gov).

The MBTA has no provision for allowing take of migratory birds that may be unintentionally killed or injured by otherwise lawful activities. It is the responsibility of the project proponent to comply with these Acts by identifying potential impacts to migratory birds and eagles within applicable NEPA documents (when there is a federal nexus) or a Bird/Eagle Conservation Plan (when there is no federal nexus). Proponents should implement conservation measures to avoid or minimize the production of project-related stressors or minimize the exposure of birds and their resources to the project-related stressors. For more information on avian stressors and recommended conservation measures, see https://www.fws.gov/library/collections/threats-birds.

In addition to MBTA and BGEPA, Executive Order 13186: *Responsibilities of Federal Agencies to Protect Migratory Birds*, obligates all Federal agencies that engage in or authorize activities that might affect migratory birds, to minimize those effects and encourage conservation measures that will improve bird populations. Executive Order 13186 provides for the protection of both migratory birds and migratory bird habitat. For information regarding the implementation of Executive Order 13186, please visit https://www.fws.gov/partner/council-conservation-migratory-birds.

We appreciate your concern for threatened and endangered species. The Service encourages Federal agencies to include conservation of threatened and endangered species into their project planning to further the purposes of the Act. Please include the Consultation Code in the header of this letter with any request for consultation or correspondence about your project that you submit to our office.

Attachment(s):

- Official Species List

OFFICIAL SPECIES LIST

This list is provided pursuant to Section 7 of the Endangered Species Act, and fulfills the requirement for Federal agencies to "request of the Secretary of the Interior information whether any species which is listed or proposed to be listed may be present in the area of a proposed action".

This species list is provided by:

New York Ecological Services Field Office
3817 Luker Road
Cortland, NY 13045-9385
(607) 753-9334

PROJECT SUMMARY

Project Code: 2024-0040155
Project Name: Little Britain Road over Quassaic Creek
Project Type: Bridge - Replacement
Project Description: bridge replacement
Project Location:

The approximate location of the project can be viewed in Google Maps: https://www.google.com/maps/@41.4998213,-74.03295112897419,14z

Counties: Orange County, New York

ENDANGERED SPECIES ACT SPECIES

There is a total of 4 threatened, endangered, or candidate species on this species list.

Species on this list should be considered in an effects analysis for your project and could include species that exist in another geographic area. For example, certain fish may appear on the species list because a project could affect downstream species.

IPaC does not display listed species or critical habitats under the sole jurisdiction of NOAA Fisheries[1], as USFWS does not have the authority to speak on behalf of NOAA and the Department of Commerce.

See the "Critical habitats" section below for those critical habitats that lie wholly or partially within your project area under this office's jurisdiction. Please contact the designated FWS office if you have questions.

---

1. NOAA Fisheries, also known as the National Marine Fisheries Service (NMFS), is an office of the National Oceanic and Atmospheric Administration within the Department of Commerce.

MAMMALS

NAME	STATUS
Indiana Bat *Myotis sodalis* There is **final** critical habitat for this species. Your location does not overlap the critical habitat. Species profile: https://ecos.fws.gov/ecp/species/5949	Endangered
Northern Long-eared Bat *Myotis septentrionalis* No critical habitat has been designated for this species. Species profile: https://ecos.fws.gov/ecp/species/9045	Endangered

INSECTS

NAME	STATUS
Monarch Butterfly *Danaus plexippus* No critical habitat has been designated for this species. Species profile: https://ecos.fws.gov/ecp/species/9743	Candidate

FLOWERING PLANTS

NAME	STATUS
Small Whorled Pogonia *Isotria medeoloides* Population: No critical habitat has been designated for this species. Species profile: https://ecos.fws.gov/ecp/species/1890	Threatened

CRITICAL HABITATS

THERE ARE NO CRITICAL HABITATS WITHIN YOUR PROJECT AREA UNDER THIS OFFICE'S JURISDICTION.

YOU ARE STILL REQUIRED TO DETERMINE IF YOUR PROJECT(S) MAY HAVE EFFECTS ON ALL ABOVE LISTED SPECIES.

CITY OF NEWBURGH

Office of the Engineer
83 Broadway, Newburgh, New York 12550
(845) 569-7447
www.cityofnewburgh-ny.gov

Jason Morris, P.E.
Commissioner of Public Works & City Engineer
jmorris@cityofnewburgh-ny.gov

Chad M. Wade, R.L.A.
Assistant City Engineer
cwade@cityofnewburgh-ny.gov

Elizabeth Garrison
Administrative Assistant
egarrison@cityofnewburgh-ny.gov

Allison Spinelli
Assistant City Engineer
aspinelli@cityofnewburgh-ny.gov

January 26, 2024

Re: Little Britain Road (BIN 2223640) over Quassaick Creek Bridge Replacement
City of Newburgh, Orange County, NY
BridgeNY Application

Dear NYSDOT Bridge NY Team,

I certify that I have performed a quality assurance level of review for the City of Newburgh's Bridge NY Application for the **Little Britain Road (BIN No. 2223640) over Quassaick Creek Bridge Replacement Bridge NY Application.**

This review included consideration of numerous aspects of the project, including overall scope, environmental, cultural, and historic resources, utility impacts, cost, and schedule.

Thank you for your consideration of the City of Newburgh's application for Bridge NY funding.

Sincerely,

Jason Morris, PE
NYSPE License No. 085896

RESOLUTION NO.: _____18_____ - 2024

OF

FEBRUARY 12, 2024

A RESOLUTION AUTHORIZING THE CITY MANAGER TO ACCEPT A PROPOSAL WITH LABELLA ASSOCIATES, D.P.C. TO PERFORM GROUNDWATER SAMPLING, REPORTING AND PERIODIC REVIEW OF THE ENGINEERING AND INSTITUTIONAL CONTROLS AT THE DELISTED CONSOLIDATED IRON SUPERFUND SITE AT A COST OF $11,300.00

WHEREAS, the United States Environmental Protection Agency and the New York State Department of Environmental Conservation approved the Site Management Plan for the Consolidated Iron Superfund Site, and subsequently delisted the site in December of 2014; and

WHEREAS, provisions in Site Management Plan requires the City of Newburgh to conduct groundwater sampling and periodic review of the engineering and institutional controls at the delisted Consolidated Iron Superfund Site; and

WHEREAS, by Resolution No. 267-2015 of October 26, 2015, Resolution No. 125-2017 of May 22, 2017, Resolution No. 192-2018 of August 13, 2018, Resolution No. 106-2020 of May 1, 2020, and Resolution No. 160-2021 of July 12, 2021, the City Council approved contracts with The Chazen Companies to conduct groundwater sampling, reporting services and periodic reviews of the engineering and institutional controls at the delisted Consolidated Iron Superfund Site; and

WHEREAS, LaBella Associates, D.P.C. acquired The Chazen Companies by Resolution No. 17-2023 of February 13, 2023, the City Council approved a contract for the conduct groundwater sampling, reporting services and periodic reviews of the engineering and institutional controls at the delisted Consolidated Iron Superfund Site; and

WHEREAS, LaBella Associates, D.P.C. has submitted a proposal to conduct such groundwater sampling, reporting services and periodic review of the engineering and, institutional controls at the delisted Consolidated Iron Superfund Site at a cost of $11,300.00 with funding to be derived from A.1440.0448.0003 - Other Services-Consolidated Iron; and

WHEREAS, this Council has determined that accepting such proposal and entering into a contract for such work is in the best interests of the City of Newburgh;

NOW, THEREFORE, BE IT RESOLVED, by the Council of the City of Newburgh, New York that the City Manager be and he is hereby authorized to accept a proposal and enter into a contract with LaBella Associates, D.P.C. to conduct groundwater sampling, reporting services and review of the engineering and institutional controls at the delisted Consolidated Iron Superfund Site at a cost of $11,300.00.

January 10, 2024
Revised January 17, 2024

Mr. Jason C. Morris, P.E. City Engineer
Office of the Engineer
83 Broadway
Newburgh, NY 12550

Re: Consolidated Iron and Metal Site – 2024 Annual Sampling/Reporting
EPA Site Number: NY0002455756
NYSDEC Site Number: 336055

Dear Mr. Morris,

LaBella Associates, DPC (LaBella) appreciates this opportunity to continue providing groundwater sampling and reporting support for the former Consolidated Iron and Metal Site in the City of Newburgh, Orange County, New York. The work will closely match field services provided during the past several years. It is our understanding that your next Periodic Review Report (PRR) may be due on June 15, 2024.

Phase 0100 - 2024 Groundwater Sampling

LaBella will conduct one round of groundwater sampling from the presently-required eight existing on-site groundwater monitoring wells. This sampling event will be planned to occur in the first quarter of 2024 to provide data in time for a PRR submittal by the anticipated due date of June 15, 2024.

Wells will be purged using low-flow sampling methods. Water quality parameters will be recorded while purging to assure stabilized flow through well screens into dedicated sample tubing. Purge water will be decanted to the ground based on permission received previously from NYSDEC.

Collected samples will be placed on ice and submitted to an ELAP certified laboratory for standard turnaround with Class A data deliverables under standard chain-of-custody procedures. The samples will be submitted for analysis of CP-51 VOCs, CP-51 SVOCs and Lead using appropriate NYS CLP-ASP methods. Well MW-2 will also be analyzed for Arsenic. As elevated sample turbidity is proven to influence total (unfiltered) metals results, LaBella will also collect a filtered aliquot for dissolved metals analysis at any well location exhibiting field turbidity readings in excess of 50 NTUs.

In addition, and as requested by NYSDEC and EPA in the newly released five year review (FYR) document, each of the eight site wells will also be analyzed for per- and ploy-fluoroalkyl substances (PFAS) via USEPA Method 537.1 and for 1,4-dioxane via USEPA Method 8270 with selected ion monitoring (SIM) to provide data needed to delineate the presence of these substances at the site.

Quality Assurance (QA) samples will also be collected and submitted for analysis. QA sampling will consist of a field duplicate submitted for analysis of each suite of parameters, an MS/MSD sample for

VOC and SVOC analysis, a field blank for PFAS analysis only, a trip blank for VOCs analysis only, and a temperature blank (for the shipment integrity).

Phase 0200- 2024 Periodic Review Report (PRR)

LaBella will perform a visual assessment and evaluation of the site's existing Engineering and Institutional Controls while on site for the Task 0100 sampling. Primary features observable on site include condition of the soil cover system and integrity of the perimeter fence. LaBella will discuss with the City any noted concerns prior to finalization of the PRR.

The PRR will be prepared in general accordance with the applicable NYSDEC guidance, including Certification by a PE that the EC/IC requirements are being met. The groundwater sampling report and visual inspection and site photolog will be included in the PRR along with recommendations, if any. A draft of the PRR will be submitted to the City for review and comment before the final document is finalized for submission. LaBella would be pleased to submit the report once approved by the City, unless the City would prefer to submit the finalized PRR.

SCHEDULE:

As noted above, LaBella would plan to conduct the Task 0100 sampling event in the first quarter of 2024 to meet the required reporting schedule.

COSTS

LaBella can complete the scope requested as specified in this proposal for the lump sum price of **$6,600**

Task	Labor, Field Materials and Travel	Lab Estimate	Total
Task 100 - Routine Sampling	$2,700	$6,700	$9,400
Task 200 - 2024 PRR	$1,900	N/A	$1,900
Totals	$4,600	$6,700	**$11,300**

ASSUMPTIONS AND LIMITATIONS

No additional Site-Specific Work Plan or Quality Assurance Project Plan is required for submission to NYSDEC or the USEPA. The current approved SMP is sufficient to meet the project Data Quality Objectives. Site access must be readily provided. Based on the SMP, Class B deliverable data packages, independent third-party data validation, and Data Usability Summary Reports (DUSRs) are not required for the project. Since no intrusive work is required nor anticipated for the project no site-specific HASP prepared in accordance with OSHA 1910 is required for this task. LaBella will prepare an internal safe work plan with task hazard analyses for our use for the site inspection and groundwater sampling events. All field work will be conducted at non-Prevailing Wage rates. No sales taxes are applicable to this work. The PRR will be completed in general accordance with NYSDEC

guidance and submitted to NYSDEC. Our scope includes one iteration of comments and revisions, only. Lab fees assume and include LaBella's contract management fee.

AGREEMENT

As the City of Newburgh has executed LaBella's standard agreement, your signature below or issuance of a City of Newburgh Purchase Order will be sufficient authorization if you wish to proceed with the work described in this proposal. We would request an assigned purchase order number for accounting/invoicing purposes. Please feel free to call me at any time at 845 486-1520 or on my cell at 518-928-5823 with any questions or concerns – thank you!

Respectfully submitted,

LaBella Associates

Eric J. Orlowski, PG
Hydrogeologist / Project Manager

cc: Russell Urban-Mead, PG, LaBella

I wish to authorize the work descried in this proposal:

X_____
Mr. Todd Venning, City Manager & CEO, or other Authorized Representative of the City of Newburgh

RESOLUTION NO.: 19 - 2024

OF

FEBRUARY 12, 2024

A RESOLUTION AUTHORIZING THE CITY MANAGER TO ACCEPT A PROPOSAL AND EXECUTE SUPPLEMENTAL AGREEMENT NO. 1 WITH CJS ENGINEERING, P.C. IN THE AMOUNT OF $12,200.00 FOR PROFESSIONAL ENGINEERING CONSTRUCTION ADMINISTRATION SERVICES FOR THE AUTOMATIC GATE ENTRANCE TO THE SLUDGE FACLITY AT THE WASTEWATER TREATMENT PLANT

WHEREAS, the City of Newburgh proposes to replace the existing manually operated gate to the dewatering pad and sludge facility at the Wastewater Treatment Plant with a new automated gate to provide easier access and improved security; and

WHEREAS, by Resolution No. 210-2022 of September 12, 2022, the City Council approved an agreement with CJS Engineering, P.C. for professional engineering design services for the automatic gate entrance to the sludge facility at the Wastewater Treatment Plant; and

WHEREAS, CJS Engineering, P.C. submitted a proposal for professional engineering construction administration services to revise the plans and specifications and bid review and recommendation; and

WHEREAS, the cost for the professional engineering construction administration services in the amount of $12,200.00 shall be derived from G.8130.0448.0006; and

WHEREAS, the City Council finds that entering into supplemental agreement no. 1 with CJS Engineering, P.C. for professional engineering construction administration services is in the best interests of the City of Newburgh;

NOW, THEREFORE, BE IT RESOLVED, by the Council of the City of Newburgh, New York that the City Manager is hereby authorized to accept a proposal and execute supplemental agreement no. 1 with CJS Engineering, P.C. in the amount of $12,200.00 for professional engineering construction administration services for the automatic gate entrance to the sludge facility at the Wastewater Treatment Plant.

RESOLUTION NO.: _____20_____ - 2024

OF

FEBRUARY 12, 2024

A RESOLUTION AUTHORIZING THE CITY MANAGER TO EXECUTE A CERTIFICATION TO APPLY FOR COVERAGE UNDER THE NYSDEC MS4 SPDES PERMIT NO. GP-0-24-001

WHEREAS, the City of Newburgh is a holder of a Permit issued by the New York State Department of Environmental Conservation known as a SPDES General Permit for Stormwater Discharges from MS4s; and

WHEREAS, pursuant to Federal and New York State Law, the New York State Department of Environmental Conservation issued a SPDES General Permit for Stormwater Discharges from Municipal Separate Storm Sewer Systems (MS4s) Permit No. GP-0-24-001 and requires eligible MS4 Operators of the City's SPDES General Permit to submit a notice of intent in order to be authorized to discharge under the general permit; and

WHEREAS, in accordance with Part X.J. of the SPDES General Permit, the notice of intent must by signed by the principal executive officer of a municipality; and

WHEREAS, the City Council finds that it is in the best interests of the City of Newburgh to authorize the City Manager of the City of Newburgh, as the principal executive officer, to sign the notice of intent for the City's SPDES General Permit;

NOW, THEREFORE, BE IT RESOLVED, by the Council of the City of Newburgh, New York, that the City Manager is hereby authorized to execute the certification to apply for coverage under the New York State Department of Environmental Conservation MS4 SPDES Permit No. GP-0-24-001 on behalf of the City of Newburgh.

FINAL

PERMIT

for

NEW YORK STATE

DEPARTMENT OF ENVIRONMENTAL CONSERVATION

SPDES GENERAL PERMIT

for

STORMWATER DISCHARGES

from

MUNICIPAL SEPARATE STORM SEWER SYSTEMS (MS4s)

Permit No. GP-0-24-001

Issued Pursuant to Article 17, Titles 7, 8 and Article 70
of the Environmental Conservation Law

Issuance Date: December 13, 2023

Effective Date: January 3, 2024

Expiration Date: January 2, 2029

Scott Sheeley
Chief Permit Administrator

Scott E. Sheeley DECEMBER 13, 2023

Authorized Signature Date

Address: NYS DEC
Division of Environmental Permits
625 Broadway, 4th Floor
Albany, NY 12233

PART I. PERMIT COVERAGE AND LIMITATIONS **1**

A. PERMIT AUTHORIZATION 1
B. EXEMPTION AND LIMITATIONS ON COVERAGE 2

PART II. OBTAINING PERMIT COVERAGE **2**

PART III. SPECIAL CONDITIONS **4**

A. *DISCHARGE* COMPLIANCE WITH *WATER QUALITY STANDARDS* 4
B. WATER QUALITY IMPROVEMENT STRATEGIES FOR IMPAIRED WATERS 5
1. List of Impaired Waters (Appendix C) *5*
2. Watershed Improvement Strategy Requirements for TMDL Implementation (Part IX.) *6*
3. Impaired waters with an approved TMDL and listed in Appendix C *7*

PART IV. *STORMWATER MANAGEMENT PROGRAM (SWMP)* REQUIREMENTS **7**

A. ADMINISTRATIVE 7
1. Alternative Implementation Options *7*
2. Staffing plan/Organizational chart *8*
B. *SWMP PLAN* 8
1. Stormwater Program Coordinator *8*
2. Availability of SWMP Plan *9*
3. Timeframes for SWMP Plan Development or Updates *9*
C. MINIMUM CONTROL MEASURES (MCMS) 9
D. MAPPING 10
E. LEGAL AUTHORITY 12
F. ENFORCEMENT MEASURES & TRACKING 14
1. Enforcement Response Plan *14*
2. Enforcement Tracking *15*

PART V. RECORDKEEPING, REPORTING, AND *SWMP* EVALUATION **15**

A. RECORDKEEPING 15
B. REPORTING 15
1. Report Submittal *15*
2. Annual Reports *16*
3. Interim Progress Certifications *16*
4. Shared Annual Reporting *17*
5. Certification *17*
6. Annual Report and Interim Progress Certification Content *17*
C. *SWMP* EVALUATION 17

PART VI. MINIMUM CONTROL MEASURES (MCMS) FOR *TRADITIONAL LAND USE CONTROL MS4 OPERATORS* **19**

A. MCM1 – PUBLIC EDUCATION AND OUTREACH PROGRAM 19
1. Development *19*
2. Implementation and Frequency *20*
B. MCM 2 - PUBLIC INVOLVEMENT/PARTICIPATION 21
1. Public Involvement/Participation *21*
2. Public Notice and Input Requirements *22*
C. MCM 3 - *ILLICIT DISCHARGE* DETECTION AND ELIMINATION 23
1. Illicit Discharge Detection *23*
2. Illicit Discharge Track Down Program *27*
3. Illicit Discharge Elimination Program *28*
D. MCM 4 - CONSTRUCTION SITE *STORMWATER* RUNOFF CONTROL 29
1. Applicable Construction Activities/Projects/Sites *29*
2. Public Reporting of Construction Site Complaints *30*

3. *Construction Oversight Program* *30*
4. *Construction Site Inventory & Inspection Tracking* *31*
5. *Construction Site Prioritization* *32*
6. *SWPPP Review* *33*
7. *Pre-Construction Meeting* *34*
8. *Construction Site Inspections* *34*
9. *Construction Site Close-out* *35*

E. MCM 5 – POST-CONSTRUCTION *STORMWATER* MANAGEMENT 35
1. *Applicable Post-Construction SMPs* *35*
2. *Post-Construction SMP Inventory & Inspection Tracking* *36*
3. *SWPPP Review* *37*
4. *Post-Construction SMP Inspection & Maintenance Program* *37*

F. MCM 6 – POLLUTION PREVENTION AND GOOD HOUSEKEEPING 39
1. *Best Management Practices (BMPs) for Municipal Facilities & Operations* *39*
2. *Municipal Facilities* *43*
3. *Municipal Operations & Maintenance* *51*

PART VII. MINIMUM CONTROL MEASURES (MCMS) FOR *TRADITIONAL NON-LAND USE CONTROL* & *NON-TRADITIONAL MS4 OPERATORS* 56

A. MCM1 – PUBLIC EDUCATION AND OUTREACH PROGRAM 56
1. *Development* *56*
2. *Implementation and Frequency* *58*

B. MCM 2 - PUBLIC INVOLVEMENT/PARTICIPATION 58
1. *Public Involvement/Participation* *58*
2. *Public Notice and Input Requirements* *59*

C. MCM 3 - *ILLICIT DISCHARGE* DETECTION AND ELIMINATION 60
1. *Illicit Discharge Detection* *60*
2. *Illicit Discharge Track Down Program* *64*
3. *Illicit Discharge Elimination Program* *65*

D. MCM 4 - CONSTRUCTION SITE *STORMWATER* RUNOFF CONTROL 66
1. *Applicable Construction Activities/Projects/Sites* *67*
2. *Public Reporting of Construction Site Complaints* *67*
3. *Construction Oversight Program* *67*
4. *Construction Site Inventory & Inspection Tracking* *68*
5. *Construction Site Prioritization* *69*
6. *SWPPP Review* *70*
7. *Pre-Construction Meeting* *71*
8. *Construction Site Inspections* *71*
9. *Construction Site Close-out* *72*

E. MCM 5 – POST-CONSTRUCTION *STORMWATER* MANAGEMENT 72
1. *Applicable Post-Construction SMPs* *73*
2. *Post-Construction SMP Inventory & Inspection Tracking* *73*
3. *SWPPP Review* *74*
4. *Post-Construction SMP Inspection & Maintenance Program* *74*

F. MCM 6 – POLLUTION PREVENTION AND GOOD HOUSEKEEPING 75
1. *Best Management Practices (BMPs) for Municipal Facilities & Operations* *76*
2. *Municipal Facilities* *80*
3. *Municipal Operations & Maintenance* *88*

PART VIII. ENHANCED REQUIREMENTS FOR IMPAIRED WATERS 93

A. *POLLUTANT* SPECIFIC BMPS FOR PHOSPHORUS 93
1. *Mapping* *93*
2. *Public Education and Outreach* *93*

3. *Public Involvement/Participation* 94
4. *Illicit Discharge Detection and Elimination* 94
5. *Construction Site Stormwater Runoff Control* 94
6. *Post-Construction Stormwater Management* 94
7. *Pollution Prevention and Good Housekeeping* 94
8. *Planned Upgrades to Municipal Facilities in Sewersheds to Impaired Waters* 95

B. *POLLUTANT* SPECIFIC BMPS FOR SILT/SEDIMENT 95
1. *Mapping* 95
2. *Public Education and Outreach* 96
3. *Public Involvement/Participation* 96
4. *Illicit Discharge Detection and Elimination* 96
5. *Construction Site Stormwater Runoff Control* 96
6. *Post-Construction Stormwater Management* 96
7. *Pollution Prevention and Good Housekeeping* 96
8. *Planned Upgrades to Municipal Facilities in Sewersheds to Impaired Waters* 97

C. *POLLUTANT* SPECIFIC BMPS FOR PATHOGENS 98
1. *Mapping* 98
2. *Public Education and Outreach* 98
3. *Public Involvement/Participation* 98
4. *Illicit Discharge Detection and Elimination* 99
5. *Construction Site Stormwater Runoff Control* 99
6. *Post-Construction Stormwater Management* 99
7. *Pollution Prevention and Good Housekeeping* 99
8. *Planned Upgrades to Municipal Facilities in Sewersheds to Impaired Waters* 100

D. *POLLUTANT* SPECIFIC BMPS FOR NITROGEN 100
1. *Mapping* 100
2. *Public Education and Outreach* 101
4. *Illicit Discharge Detection and Elimination* 101
5. *Construction Site Stormwater Runoff Control* 101
6. *Post-Construction Stormwater Management* 101
7. *Pollution Prevention and Good Housekeeping* 102
8. *Planned Upgrades to Municipal Facilities in Sewersheds to Impaired Waters* 102

E. *POLLUTANT* SPECIFIC BMPS FOR FLOATABLES 102
1. *Mapping* 102
2. *Public Education and Outreach* 103
3. *Public Involvement/Participation* 103
4. *Illicit Discharge Detection and Elimination* 103
5. *Construction Site Stormwater Runoff Control* 103
6. *Post-Construction Stormwater Management* 103
7. *Pollution Prevention and Good Housekeeping* 103
8. *Planned Upgrades to Municipal Facilities in Sewersheds to Impaired Waters* 104

PART IX. WATERSHED IMPROVEMENT STRATEGY REQUIREMENTS FOR TMDL IMPLEMENTATION 105

A. NYC EAST OF HUDSON PHOSPHORUS IMPAIRED WATERSHED *MS4*S 105
1. *Mapping* 106
2. *Public Education and Outreach on Stormwater Impacts* 106
3. *Public Involvement/Participation* 106
4. *Illicit Discharge Detection and Elimination* 107
5. *Construction Site Stormwater Runoff Control* 107
6. *Post-Construction Stormwater Management* 108
7. *Pollution Prevention/Good Housekeeping* 109
8. *Planned Upgrades to Municipal Facilities in Watersheds to Impaired Waters* 110

B. OTHER PHOSPHORUS IMPAIRED WATERSHED *MS4*S 111

1. Mapping *111*
2. Public Education and Outreach on Stormwater Impacts *112*
3. Public Involvement/Participation *112*
4. Illicit Discharge Detection and Elimination *112*
5. Construction Site Stormwater Runoff Control *113*
6. Post Construction Stormwater Management *113*
7. Pollution Prevention/Good Housekeeping *115*
8. Planned Upgrades to Municipal Facilities in Watersheds to Impaired Waters *116*
C. PATHOGEN IMPAIRED WATERSHEDS *MS4*S 116
D. NITROGEN IMPAIRED WATERSHED *MS4*S 116
1. Mapping *117*
2. Public Education and Outreach on Stormwater Impacts *117*
3. Public Involvement/Participation *118*
4. Illicit Discharge Detection and Elimination *118*
5. Construction Site Stormwater Runoff Control *118*
6. Post-Construction Stormwater Management *118*
7. Pollution Prevention/Good Housekeeping *118*
8. Planned Upgrades to Municipal Facilities in Watersheds to Impaired Waters *119*

PART X. STANDARD PERMIT CONDITIONS 120

A. DUTY TO COMPLY 120
B. NEED TO HALT OR REDUCE ACTIVITY IS NOT A DEFENSE 120
C. PENALTIES 120
D. FALSE STATEMENTS 120
E. REOPENER CLAUSE 120
F. DUTY TO MITIGATE 121
G. REQUIRING ANOTHER GENERAL PERMIT OR INDIVIDUAL *SPDES* PERMIT 121
H. DUTY TO PROVIDE INFORMATION 122
I. EXTENSION 122
J. SIGNATORIES AND CERTIFICATION 123
K. INSPECTION & ENTRY 124
L. CONFIDENTIALITY OF INFORMATION 125
M. OTHER PERMITS MAY BE REQUIRED 125
N. PROPERTY RIGHTS 125
O. COMPLIANCE WITH INTERSTATE STANDARDS 125
P. OIL & HAZARDOUS SUBSTANCE LIABILITY 126
Q. SEVERABILITY 126

APPENDIX A. ACRONYMS AND DEFINITIONS 127

ACRONYM LIST 127
DEFINITIONS 129

APPENDIX B. DESIGNATION CRITERIA FOR IDENTIFYING REGULATED *MUNICIPAL SEPARATE STORM SEWER SYSTEMS* (*MS4*S), JANUARY 2010, REVISED JANUARY 2023 136

APPENDIX C. LIST OF IMPAIRED WATERS 137

APPENDIX D. FORMS 147

WORKS CITED 162

NOTE

All italicized words within this *State Pollutant Discharge Elimination System (SPDES)* general permit are defined in Appendix A.

Part I. Permit Coverage and Limitations

A. Permit Authorization

This *SPDES* general permit authorizes the *discharge* of *stormwater* from small *MS4*s.

1. An *MS4 Operator* is eligible for coverage under this *SPDES* general permit if the *MS4* is *automatically* or *additionally designated (Appendix B)*.

   Only portions of the *MS4* which are located within the *automatically* or *additionally designated areas* are subject to, and authorized to *discharge* by, the requirements of this *SPDES* general permit (Part IV.C.).

2. This *SPDES* general permit contains terms and conditions specific for each of the following types of *MS4 Operators* that are authorized to *discharge* under this *SPDES* general permit, in accordance with Part I.A.1:

   a. *Traditional Land Use Control MS4 Operators;*

   b. *Traditional Non-land Use Control MS4 Operators;* and

   c. *Non-traditional MS4 Operators.*

   The minimum control measures (MCMs) for *traditional land use MS4 Operators* are listed in Part VI. The MCMs for *traditional non-land use control MS4 Operators* and *non-traditional MS4 Operators* are listed in Part VII. Part III.B, Part VIII, and Part IX. list additional requirements for all *MS4 Operators' MS4*s *discharging* to impaired waters.

3. Non-*stormwater discharges* through outfalls listed in Part 6 of the Official Compilation of Codes, Rules and Regulations of the State of New York (NYCRR) 750-1.2(a)(29)(vi) and 40 CFR 122.34(b)(3)(ii), are authorized by this *SPDES* general permit provided they do not violate Environmental Conservation Law (ECL) Section 17-0501. If the *Department* or *MS4 Operator* determines that one or more of the *discharges* are in violation of ECL Section 17-0501, the identified *discharges* are illicit and the *MS4 Operator* must eliminate such *discharges* by following the *illicit discharge* MCM requirements found in Part VI.C. or Part VII.C, depending on the *MS4 Operator* type.

   Discharges from firefighting activities are authorized only when the firefighting activities are emergencies/unplanned.

B. Exemption and Limitations on Coverage

1. The following *discharges* from *MS4 Operators* are exempt from the requirements of this *SPDES* general permit:
   a. *Stormwater discharges* associated with an *industrial activity* provided the *discharges* are covered by the SPDES Multi-Sector General Permit for Stormwater Discharges Associated with Industrial Activity, GP-0-23-001 (MSGP); and
   b. Individual *SPDES* permitted *stormwater discharges* provided the *discharges* are in compliance with their individual *SPDES* permit limitations.
2. The following *discharges* from *MS4 Operators* are not authorized by this *SPDES* general permit:
   a. *Stormwater discharges* that may adversely affect an endangered or threatened species, or its designated critical habitat, unless the *MS4 Operator* has obtained a permit issued pursuant to 6 NYCRR Part 182 or the *Department* has issued a letter of non-jurisdiction.
   b. *Stormwater discharges* which adversely affect properties listed or eligible for listing in the National Register of Historic Places unless the covered entity is in compliance with requirements of the National Historic Preservation Act and has coordinated with the appropriate State Historic Preservation Office any activities necessary to avoid or minimize impacts.
   c. *Stormwater discharges*, the permitting of which is prohibited under 40 CFR 122.4 and 6 NYCRR 750-1.3.
   d. The *discharge* of vehicle and equipment washwater from *municipal facilities*, including tank cleaning operations.
3. All documentation necessary to demonstrate *discharge* eligibility (Part I.B.1. and Part I.B.2.) must be documented in the *Stormwater Management Program Plan (SWMP Plan)* (Part IV.B.).

Part II. Obtaining Permit Coverage

A. *MS4 Operators*, meeting the eligibility requirements in Part I.A.1. of this *SPDES* general permit, must submit the notice of intent (NOI) electronically (eNOI) unless the *MS4 Operator* has obtained a waiver from the electronic submittal requirement (Part II.B.) in order to be authorized to *discharge* under this *SPDES* general permit. Access and directions for use, for electronic submission of the NOI, are located on the *Department*'s website. *MS4 Operators* must submit the eNOI as indicated in Table 1 and in accordance with Part X.J.

Table 1. eNOI Submittal for Permit Coverage			
Type of permit coverage	**Deadline to submit complete eNOI**	**Effective Date of Coverage (EDC)**	**Form to file with the *Department***
Newly designated *MS4 Operator*	180 days[1] from written notification from the *Department*	The submission of the complete eNOI	eNOI
MS4 Operators continuing coverage from GP-0-15-003	Forty-five (45) days from the effective date of the permit (EDP)	EDP	eNOI

MS4 Operators continuing coverage from GP-0-15-003 are eligible for continued coverage under this SPDES general permit (GP-0-24-001) on an interim basis for up to sixty (60) calendar days from the EDP. During this interim period, an MS4 Operator must comply with the requirements of GP-0-15-003.

By submitting the complete e*NOI*, the *MS4 Operator* certifies that the *MS4 Operator* has read and agrees to comply with the terms and conditions of this *SPDES* general permit including the provisions to update the *SWMP Plan* (Part IV.B.) in accordance with the timeframes set forth in this *SPDES* general permit.

MS4 Operators must document the complete NOI in the *SWMP Plan* (Part IV.B.). As information in the completed NOI changes, within thirty (30) days, the *MS4 Operators* must update the information on the NOI and resubmit the completed NOI to the Department. The *MS4 Operator* must document information from the Department acknowledging previous coverage or designation in the *SWMP Plan* (Part IV.B.).

Where there is a permit condition to *develop,* newly designated *MS4 Operators* must create that permit requirement. Where there is a permit condition to *develop, MS4 Operators* continuing coverage must continue to implement their current *SWMP* and update the *SWMP* to comply with the permit requirement.

For newly designated *MS4 Operators*, timeframes for compliance begin on the effective date of coverage (EDC).

B. Electronic Submission Waiver

1. *MS4 Operators* must submit all NOIs electronically unless the *MS4 Operator* has received a waiver from the Department based on one of the following conditions:

   a. If the *MS4 Operator* is physically located in a geographical area (i.e., zip code or census tract) that is identified as under-served for broadband internet

[1] In this *SPDES* general permit, days refer to calendar days.

access in the most recent report from the Federal Communications Commission; or

b. If the *MS4 Operator* has limitations regarding available computer access or computer capability.

2. If an *MS4 Operator* wishes to obtain a waiver from submitting an NOI electronically, the *MS4 Operator* must submit a request using the Application for Electronic Submittal Waiver to the *Department* at the following address:

   NYS DEC Bureau of Water Compliance

   MS4 NOTICE OF INTENT WAIVER

   625 Broadway, 4th Floor

   Albany, New York 12233-3505

3. A waiver may only be considered granted once the *MS4 Operator* receives written confirmation from the *Department*.

4. *MS4 Operators* must document the eNOI waiver in the *SWMP Plan* (Part IV.B.), if applicable.

C. *MS4 Operators* who submit a complete NOI are authorized to *discharge stormwater* under the terms and conditions of this *SPDES* general permit.

1. NOI Content

   The NOI shall include:

   a. Legal name and address of the *MS4 Operator*;

   b. Receiving waterbodies; and

   c. *Municipal Separate Storm Sewer System (MS4)* NPDES Permit-Related Information of 40 CFR Part 127 Appendix A.

Part III. Special Conditions

A. *Discharge* Compliance with *Water Quality Standards*

1. The *MS4 Operator* must implement the required controls contained in Part III. through Part IX. of this *SPDES* general permit. The *Department* expects that compliance with the terms and conditions of this *SPDES* general permit will assure *MS4 discharges* meet applicable *water quality standards*.

2. It shall be a violation of the ECL for any *discharge* authorized by this *SPDES* general permit to either cause or contribute to a violation of *water quality standards* as contained in 6 NYCRR 700-705.

3. The *MS4 Operator* must take all necessary actions to ensure *discharges* comply with the terms and conditions of this *SPDES* general permit. If at any time an *MS4 Operator* becomes aware (e.g., through self-monitoring or by notification from the *Department*) that a *discharge* causes or contributes to the violation of an applicable *water quality standard*, the *MS4 Operator* must implement corrective

actions and the *MS4 Operator* must document these actions in the *SWMP Plan* (Part IV.B.).

4. Compliance with this *SPDES* general permit does not preclude, limit, or eliminate any enforcement activity as provided by Federal and/or State law. Additionally, if violations of applicable *water quality standards* occur, then coverage under this *SPDES* general permit may be terminated by the *Department* in accordance with 6 NYCRR 750-1.21(e), and the *Department* may require an application for an alternative *SPDES* general permit or an individual *SPDES* permit may be issued.

B. Water Quality Improvement Strategies for Impaired Waters

1. List of Impaired Waters (Appendix C)

Part VIII. requirements must be implemented in addition to the applicable requirements of the six (6) MCMs in Part VI. or Part VII, depending on the *MS4 Operator* type.

For *MS4 Operators* whose *MS4 outfall*s and *additionally designated area MS4 outfalls* (*ADA MS4 outfalls*) *discharge* to waters impaired for phosphorus, silt/sediment, pathogens, nitrogen, or floatables (Appendix C), the *MS4 Operator* must *develop* and implement the *pollutant* specific *best management practices (BMPs*), listed in Part VIII, targeted towards the *pollutant of concern (POC)* causing the impairment.

For *MS4 Operators discharging* to waters within a *total maximum daily load (TMDL)* watershed that does not specify a *pollutant* load reduction necessary for *MS4*s and listed in Appendix C, the *MS4 Operator* must implement the enhanced *BMP* requirements of Part VIII. for the applicable *pollutant* of concern of the *TMDL*.

The enhanced *BMP* requirements in Part VIII. are written to address the *POCs* listed in Table 2.

Table 2. *Pollutant* Specific BMPs for Impaired Waters listed in Appendix C

POC	**Part VIII. Reference**
Phosphorus	A
Silt/Sediment	B
Pathogens	C
Nitrogen	D
Floatables	E

2. Watershed Improvement Strategy Requirements for *TMDL* Implementation (Part IX.)

Part IX. requirements must be implemented in addition to the applicable requirements of the six (6) MCMs in Part VI. or Part VII, depending on the *MS4 Operator* type.

a. *MS4 Operators discharging* to waters within the watersheds listed in Table 3 must implement additional *BMPs* and applicable *retrofit* plans as specified in Part IX. to achieve the *pollutant* load reductions specified in the referenced *TMDL* or respective implementation plan.

Table 3. Approved *TMDL* Watersheds with *MS4* Contribution

TMDL	POC	Part IX. Reference
Phase II Phosphorus TMDLs for Reservoirs in the NYC Watershed, June 2000	Phosphorus	A
Total Maximum Daily Load (TMDL) for Phosphorus in Lake Carmel, October 2016		
Total Maximum Daily Load (TMDL) for Phosphorus in Palmer Lake, March 2015		
Impaired Waters Restoration Plan for Greenwood Lake – Total Maximum Daily Load for Total Phosphorus, September 2005	Phosphorus	B
Updated Phosphorus Total Maximum Daily Load for Onondaga Lake, June 2012		
Total Maximum Daily Load (TMDL) for Phosphorus in Lake Oscawana, September 2008		
None	Pathogen	C
TMDL for Nitrogen in the Peconic Estuary Program Study Area, Including Waterbodies Currently Impaired Due to Low Dissolved Oxygen: the Lower Peconic River and Tidal Tributaries; Western Flanders Bay and Lower Sawmill Creek; and Meetinghouse Creek, Terry Creek and Tributaries, September 2007	Nitrogen	D

b. Each *MS4 Operator* is responsible for a waste load reduction as specified in the applicable *TMDL* or *TMDL* implementation plan referenced in Part IX. *MS4 Operators* may form a *Regional Stormwater Entity (RSE)* to implement *stormwater retrofits* collectively where compliance with the *pollutant* reduction requirements would be achieved on a regional basis. The individual load reduction for each participating *MS4 Operator* is aggregated to create a *RSE* load reduction. The *RSE* then designs and installs *retrofits* where they are most feasible within the boundaries of the *RSE*. Each participating *MS4*

Operator of an *RSE* complies if the aggregated *RSE pollutant* load reduction is met.

3. Impaired waters with an approved *TMDL* and listed in Appendix C

Part VIII. and Part IX. requirements must be implemented in addition to the applicable requirements of the six (6) MCMs in Part VI. or Part VII, depending on the *MS4 Operator* type.

An *MS4 discharging* to a waterbody listed in Appendix C must meet the requirements of Part VIII. for the *POC*(s) listed in Appendix C.

An *MS4 discharging* to a waterbody listed in Table 3 must meet the requirements of Part IX. for the specific *POC* identified in the *TMDL*.

Part IV. *Stormwater Management Program (SWMP)* Requirements

MS4 Operators must *develop*, implement, and enforce a *SWMP*. The *SWMP* must be retained in written format, hardcopy or electronic. The written *SWMP* is referred to as the *SWMP Plan* (Part IV.B.). The *MS4 Operator* must use the *SWMP Plan* (Part IV.B.) to document *developed*, planned, and implemented elements of the *SWMP*.

A. Administrative

1. Alternative Implementation Options

a. *MS4 Operators* may utilize other entities or the resources of those entities to assist with any portion of the *SWMP* development, implementation, or enforcement. These entities may consist of other *MS4 Operators*, an *RSE*, a Coalition of *MS4 Operators*, other public entities (e.g., non-*MS4 Operators*), or a private third-party contractor. If the *MS4 Operator* is relying upon another entity for compliance with any portion of this *SPDES* general permit, there must be an agreement in place that:

   i. Is legally binding;

   ii. Is documented in writing;

   iii. Is signed and dated by all parties including a certification statement that explains that the *MS4 Operator* is responsible for compliance with this *SPDES* general permit;

   iv. Identifies the activities that the entity will be responsible for including the particular MCM, the location and type of work;

   v. Includes the name, address, and telephone number of the contact person representing the entity;

   vi. Is kept up-to-date and part of the *SWMP Plan*; and

   vii. Is retained by each party for the duration of the permit term.

b. In the *SWMP Plan*, the *MS4 Operator* must *develop* and maintain an inventory of entities assisting in permit implementation that includes the following information:

   i. Name of entity performing permit implementation; and

   ii. Permit requirement being implemented performed by entity.

c. Irrespective of any agreements, each party remains legally responsible for obtaining its own permit coverage, for filing the *NOI,* and satisfying all requirements of this *SPDES* general permit for its own *discharges*.

d. Within thirty (30) days signing, alternative implementation agreements (Part IV.A.1.) must be documented in the *SWMP Plan* (Part IV.B.).

e. Annually review and update any alternative implementation agreements in the *SWMP Plan*, as necessary.

2. Staffing plan/Organizational chart

Individual *SWMP* components may be *developed*, implemented, or enforced by different titles associated with the *MS4 Operator*, or other entities as described in Part IV.A.1. Within six (6) months of the EDC, the *MS4 Operator* must *develop* a written staffing plan/organizational chart which includes job titles and other entities as identified in Part IV.A.1, and the roles and responsibilities for each corresponding to the required elements of the *SWMP*. The staffing plan must describe how information will be communicated and coordinated among all those with identified responsibilities. All staffing plan/organization charts must be documented in the *SWMP Plan* (Part IV.B.).

B. *SWMP Plan*

The *SWMP Plan* must contain, at a minimum, all permit requirements implemented to meet the terms and conditions of this *SPDES* general permit, and documentation required by this *SPDES* general permit. The *SWMP Plan* may incorporate by reference any documents that meet the requirements of this *SPDES* general permit. If an *MS4 Operator* relies upon other documents to describe how the *MS4 Operator* will comply with the requirements of this SPDES general permit, the *MS4 Operator* must attach to the *SWMP Plan* a copy of these documents.

The *SWMP Plan* must identify if any requirements from Part VI. through Part IX. do not require updates and include the rationale behind the determination. The *SWMP Plan* must identify if any requirements from Part VI. through Part IX. are not applicable and include the rationale behind the determination.

1. *Stormwater* Program Coordinator

On the NOI, the *MS4 Operator* must designate a *Stormwater* Program Coordinator who must be knowledgeable in the principles and practices of *stormwater* management, the requirements of this *SPDES* general permit, and the *SWMP*. The *Stormwater* Program Coordinator oversees the *development*, implementation, and enforcement of the *SWMP;* coordinates all elements of the

SWMP to ensure compliance with this *SPDES* general permit; and *develops* and submits the Annual Report (Part V.B.2.). The name, title, and contact information of the *Stormwater* Program Coordinator must be documented in the *SWMP Plan*.

2. Availability of *SWMP Plan*

a. Within six (6) months of the EDC, the *MS4 Operator* must make the current *SWMP Plan*, and documentation associated with the implementation of the *SWMP Plan*, available during normal business hours to the *MS4 Operator*'s management and staff responsible for implementation as well as the *Department* and United States Environmental Protection Agency (USEPA) staff.[2] The completion of this permit requirement must be documented in the *SWMP Plan*.

b. Within six (6) months of the EDC, the *MS4 Operator* must make a copy of the current *SWMP Plan* available for public inspection during normal business hours at a location that is accessible to the public or on a public website. The location of the *SWMP Plan* must be kept current. The completion of this permit requirement must be documented in the *SWMP Plan*.

3. Timeframes for *SWMP* Plan Development or Updates

MS4 Operators must *develop* and implement their *SWMP Plan* in accordance with the timeframes set forth in this *SPDES* general permit. Annually, after the end of the Reporting Year and by April 1, the *SWMP Plan* must be updated to ensure the permit requirements are implemented. More frequent updates to the *SWMP Plan* are noted throughout this *SPDES* general permit in specific permit requirements.

C. Minimum Control Measures (MCMs)

The MCMs for *traditional land use MS4 Operators* are listed in Part VI. while those for *traditional non-land use control MS4 Operators* and *non-traditional MS4 Operators* are listed in Part VII. Parts III.B, Part VIII, and Part IX. list additional requirements for all *MS4 Operators discharging* to impaired waters.

MS4 Operators subject to Part VI.

For *MS4 Operators* subject to Part VI. requirements, all MCMs must be implemented within the *automatically designated area* or an *additionally designated area* subject to Criterion 1 or 2 of the Additional Designation Criteria (Appendix B).

For *MS4 Operators* subject to Part VI. requirements, MCM 4 and MCM 5 must also be implemented within an *additionally designated area* subject to Criterion 3 of the Additional Designation Criteria (Appendix B).

MS4 Operators subject to Part VII.

For *MS4 Operators* subject to Part VII. requirements, all MCMs must be implemented within the *automatically designated area* or an *additionally designated area* subject to Criterion 1 or 2 of the Additional Designation Criteria (Appendix B).

[2] Part X.F. contains the duty for the *MS4 Operator* to provide information.

MS4 Operators subject to Part VIII.
Part VIII. requirements must be implemented in addition to the applicable requirements of the six (6) MCMs in Part VI. or Part VII, depending on the *MS4 Operator* type.

For all *MS4 Operators* subject to Part VIII. requirements, all MCMs must be implemented within the *automatically designated area*.

For *MS4 Operators* subject to Part VI. requirements and subject to Part VIII. requirements, MCM 4 and MCM 5 must also be implemented within an *additionally designated area* subject to Criterion 3 of the Additional Designation Criteria (Appendix B).

MS4 Operators subject to Part IX.
Part IX. requirements must be implemented in addition to the applicable requirements of the six (6) MCMs in Part VI. or Part VII, depending on the *MS4 Operator* type.

For all *MS4 Operators* subject to Part IX. requirements, all MCMs must be implemented within the *automatically designated area* or an *additionally designated area* subject to Criterion 1 of the Additional Designation Criteria (Appendix B).

D. Mapping

The *MS4 Operator* must *develop* and maintain comprehensive system mapping to include the mapping components within the MS4 Operator's *automatically designated area* or an *additionally designated area* subject to Criterion 1 or 2 of the Additional Designation Criteria (Appendix B), unless otherwise specified. The comprehensive system mapping must be documented in the *SWMP Plan*. The comprehensive system mapping must be in a readily accessible format, with scale and detail appropriate to provide a clear understanding of the *MS4*, to serve as a planning tool to allow for prioritization of efforts and facilitate management decisions by the *MS4 Operator*. Annually, after Phase I (Part IV.D.2.a.) completion, the *MS4 Operator* must update the comprehensive system mapping including updates to prioritization information of monitoring locations (Part VI.C.1.d. or Part VII.C.1.d, depending on the *MS4 Operator* type), construction sites (Part VI.D.5. or Part VII.D.5, depending on the *MS4 Operator* type), and *municipal facilities* (Part VI.F.2.c.i. or Part VII.F.2.c.i, depending on the *MS4 Operator* type).

1. Within six (6) months of the EDC, the comprehensive system mapping must include the following information:
    a. *MS4 outfall*s (as required for *MS4 Operators* continuing coverage from previous iterations of this *SPDES* general permit);
    b. *Interconnections* (as required for *MS4 Operators* continuing coverage from previous iterations of this *SPDES* general permit);
    c. Preliminary *storm-sewershed* boundaries (as required for *MS4 Operators* continuing coverage from previous iterations of this *SPDES* general permit);

d. *MS4* infrastructure (as required for *MS4 Operators* continuing coverage from previous iterations of this *SPDES* general permit that were subject to Part IX.A. or Part IX.D.), including:
   i. Conveyance system
      a) Type (closed pipe or open drainage);
      b) Conveyance description for closed pipes (material, shape, dimensions);
      c) Conveyance description for open drainage (channel/ditch lining material, shape, dimensions); and
      d) Direction of flow;
   ii. Culvert crossings (location and dimensions)
   iii. Stormwater structures
      a) Type (drop inlet, *catch basin*, or manhole); and
      b) Number of connections to *catch basins*, and manholes;

e. Basemap information:
   i. *Automatically*[3] and *additionally designated areas* (based on criterion 3 of Additional Designation Criteria in Appendix B);[4]
   ii. Names and location of all *surface waters of the State*, including:
      a) Waterbody classification;[5]
      b) Waterbody Inventory/Priority Waterbodies List (WI/PWL);[6]
         i) Impairment status; and
         ii) *POC,* if applicable;
      c) *TMDL* watershed areas;[7]
   iii. Land use, including:
      a) Industrial;
      b) Residential;
      c) Commercial;
      d) Open space; and
      e) Institutional;
   iv. Roads; and
   v. Topography.[8]

2. The comprehensive system mapping must be updated with the data collected for each phase of mapping within the timeframe for each phase as outlined below:
   a. Phase I: Within three (3) years of the EDC, the comprehensive system mapping must include the following information:

[3]Utilizing the Stormwater Interactive Map on the Department's website or the NYS GIS Clearinghouse.
[4]Utilizing the Stormwater Interactive Map on the Department's website.
[5]Utilizing the Stormwater Interactive Map on the Department's website or the NYS GIS Clearinghouse.
[6]Utilizing the Stormwater Interactive Map on the Department's website or the NYS GIS Clearinghouse.
[7]Utilizing the Stormwater Interactive Map on the Department's website.
[8] Utilizing USGS Quadrangle Map or finer.

i. Monitoring locations, with associated prioritization (Part VI.C.1.d. or Part VII.C.1.d, depending on the *MS4 Operator* type);
ii. Preliminary *storm-sewershed* boundaries (for newly designated *MS4 Operators*);
iii. Focus areas (Part VI.A.1.a. or Part VII.A.1.a, depending on the *MS4 Operator* type);
iv. *Publicly owned/operated* post-construction *stormwater management practices* (*SMPs)* (Part VI.E.3. or Part VII.E.3, depending on the *MS4 Operator* type). The *publicly owned/operated* post-construction *SMPs* subject to this requirement are in the *automatically designated area* or an *additionally designated area* subject to Criterion 1, 2, or 3 of the Additional Designation Criteria (Appendix B); and
v. *Municipal facilities,* with associated prioritization (Part VI.F.2.c. or Part VII.F.2.c, depending on the *MS4 Operator* type).

b. Phase II: Within five (5) years of the EDC, the comprehensive system mapping must include the following information:

i. *MS4* infrastructure, including:
a) Conveyance system
i) Type (closed pipe or open drainage); and
ii) Direction of flow;[9]

b) *Stormwater* structures
i) Type (drop inlet, *catch basin*, or manhole); and
ii) Number of connections to and from drop inlets, *catch basins*, and manholes;

ii. *Privately owned/operated* post-construction *SMPs* which *discharge* to the *MS4* (Part VI.E.2.). The *privately owned/operated* post-construction *SMPs* subject to this requirement are in the *automatically designated area* or an *additionally designated area* subject to Criterion 1, 2, or 3 of the Additional Designation Criteria (Appendix B).
a) If the location of the privately-owned post-construction SMPs cannot be determined without accessing the private property, the *MS4 Operator* must map the location of the property that the post-construction SMP is located on using street address or tax parcel.

E. Legal Authority

For *MS4 Operators* continuing coverage from previous iterations of this *SPDES* general permit, adequate legal authority must be maintained in accordance with Part IV.E.1. or Part IV.E.2.

For a newly designated *MS4 Operator*, within three (3) years, the *MS4 Operator* must, to the extent allowable by State and local law, *develop* and implement

[9] Direction of flow can be a written description or indicated as an arrow on the feature.

adequate legal authority to control *pollutant discharges* to implement this *SPDES* general permit. An *MS4 Operator* must either be in conformance with Part IV.E.1. or Part VI.E.2:

1. Adopt the following model local laws and include a copy of the resolution in their *SWMP Plan*:
   a. The New York State Department of Environmental Conservation Model Local Law to Prohibit Illicit Discharges, Activities and Connections to Separate Storm Sewer Systems, April 2006 (NYS DEC Model IDDE Local Law 2006); and
   b. The New York State Department of Environmental Conservation Sample Local Law for Stormwater Management and Erosion & Sediment Control, March 2006 (NYS DEC Sample SM and E&SC Local Law 2006).
2. Enact a legal mechanism or ensure that written policies/procedures are in place with content equivalent to the model local law, with documentation in the *SWMP Plan* from the attorney representing the *MS4 Operator* of the equivalence. Equivalent legal mechanisms or written policies/procedures must include the following:
   a. For *illicit discharges*:
      i. A prohibition of:
         a) *Illicit discharges*, spills or other release of *pollutants*;
         b) Unauthorized connections into the *MS4*;
      ii. A mechanism to:
         a) Receive and collect information related to the introduction of *pollutants* into the *MS4*;
         b) Require installation, implementation, and maintenance of post-construction *SMPs*;
         c) Require compliance and take enforcement action; and,
         d) Access property for inspection.
   b. To be adequate the legal mechanism must also ensure:
      i. Applicable *construction activities* are effectively controlled and include post-construction runoff controls for new development and redevelopment projects; and
      ii. Post-construction *SMPs* are properly operated and maintained by requiring the following:
         a) A stormwater pollution prevention plan (SWPPP) with erosion and sediment controls that meets or exceed the New York State, Standards and Specifications for Erosion & Sediment Control, November 2016 (NYS E&SC 2016) and requires post-construction *SMPs* for applicable *construction activity* described in Part VI.D.1 in conformance with the

SPDES General Permit for Stormwater from Construction Activities, GP-0-20-001 (CGP);

b) Post-construction *SMPs* as required by CGP meet the *sizing criteria* specified in the New York State Stormwater Management Design Manual, January 2015 (NYS SWMDM 2015), and performance criteria, or equivalent, including Operation & Maintenance Plans for long term maintenance;

c) Construction site operators to control waste such as discarded building materials, concrete truck washout, chemicals, litter, and sanitary waste, all of which may cause adverse impacts to water quality; and

d) Receive and collect information related to compliance with the approved SWPPP including verification of maintenance of post-construction *SMPs* (if conducted by private entities).

F. Enforcement Measures & Tracking

1. Enforcement Response Plan

Within six (6) months, the *MS4 Operator* must *develop* and implement an enforcement response plan (ERP) which clearly describes the action(s) to be taken for violations that the *MS4 Operator* has enacted for illicit *discharge* (Part VI.C. or Part VII.C, depending on the MS4 Operator type), construction (Part VI.D. or Part VII.D, depending on the MS4 Operator type), and post-construction (Part VI.E. or Part VII.E, depending on the MS4 Operator type). The ERP must be documented in the *SWMP Plan*. The ERP must set forth a protocol to address repeat and continuing violations through progressively stricter responses (i.e., escalation of enforcement) as needed to achieve compliance with the terms and conditions of this *SPDES* general permit.

a. The ERP must describe how the *MS4 Operator* will use the following types of enforcement responses or combination of responses:

   i. Verbal warnings;

   ii. Written notices;

   iii. Citations (and associated fines);

   iv. Stop work orders;

   v. Withholding of plan approvals or other authorizations affecting the ability to *discharge* to the *MS4*; and

   vi. Additional measures, supported in local legal authorities, such as collecting against the project's bond or directly billing the responsible party to pay for work and materials to correct violations.

b. Enforcement responses are based on the type, magnitude, and duration of the violation, effect of the violation on the receiving water, compliance history of the operator, and good faith of the operator in compliance efforts.

c. Efforts to obtain a voluntary correction of deficiencies through informal enforcement, such as verbal warnings or written notices, must not exceed sixty (60) days in duration (from the time of the *MS4 Operator's* initial determination until a return to compliance).

2. Enforcement Tracking

The *MS4 Operator* must track instances of non-compliance in the *SWMP Plan*. The enforcement case documentation must include, at a minimum, the following:

a. Name of the owner/operator of the facility or site of the violation (can be redacted from the publicly available SWMP Plan);

b. Location of the *stormwater* source (e.g., construction project);

c. Description of the violation;

d. Schedule for returning to compliance;

e. Description of enforcement response used, including escalated responses if repeat violations occur or violations are not resolved in a timely manner;

f. Accompanying documentation of enforcement response (e.g., notices of noncompliance, notices of violations);

g. Any referrals to different departments or agencies; and

h. Date violation was resolved.

Part V. Recordkeeping, Reporting, and *SWMP* Evaluation

A. Recordkeeping

The *MS4 Operator* must keep records required by this *SPDES* general permit for five (5) years after they are generated. Records must be submitted to the *Department* within a reasonable specified time period of a written *Department* request for such information. Documents can be maintained in electronic format if the manner reasonably assures the integrity of the records, in accordance with NYCRR 750-2.5(e)(1). Records, including the NOI and the SWMP Plan, must be made available to the public at reasonable times during regular business hours.

B. Reporting

1. Report Submittal

a. Reports must be submitted electronically to the *Department* using the forms located on the Department's website (http://www.dec.ny.gov/).

b. Electronic Submission Waiver

ii. *MS4 Operators* must submit all reports electronically unless the *MS4 Operator* has received a waiver from the *Department* based on one of the following conditions:

a) If the *MS4 Operator* is physically located in a geographical area (i.e., zip code or census tract) that is identified as under-served for broadband internet access in the most recent report from the Federal Communications Commission; or

b) If the *MS4 Operator* has limitations regarding available computer access or computer capability.

iii. If an *MS4 Operator* wishes to obtain a waiver from submitting a report electronically, the *MS4 Operator* must submit a request using the Application for Electronic Submittal Waiver to the *Department* at the following address:

NYS DEC Bureau of Water Compliance

MS4 NOTICE OF INTENT WAIVER

625 Broadway, 4th Floor

Albany, New York 12233-3505

iv. A waiver may only be considered granted once the *MS4 Operator* receives written confirmation from the *Department*.

v. *MS4 Operators* must document the electronic submission waiver in the *SWMP Plan*, if applicable.

2. Annual Reports

a. Annually, *MS4 Operators* must submit an Annual Report to the *Department* using the form provided by the *Department*. The completion of this permit requirement must be documented in the *SWMP Plan*.

b. The reporting period for the Annual Report is January 3 of the current year to January 2 of the following year (Reporting Year).

c. For *MS4 Operators* continuing coverage, the Annual Report must be submitted to the *Department* by April 1 of the year following the end of the Reporting Year.

d. For newly designated *MS4 Operators*, if authorization to discharge is granted:

i. Before September 30, the first Annual Report must be submitted by April 1 of the year following the end of the Reporting Year; or

ii. After September 30, the first Annual Report must be submitted by April 1 following their first complete Reporting Year.

3. Interim Progress Certifications

a. Twice a year, *MS4 Operators* must submit to the *Department* an Interim Progress Certification that verifies the activities included in this *SPDES* general permit have been completed by the date specified using the form provided by the *Department*. The completion of this permit requirement must be documented in the *SWMP Plan*.

b. *MS4 Operators* located within the watersheds listed in Table 3 must include additional information to identify the activities that have been performed during the reporting period to demonstrate progress made by the *MS4 Operator* towards completion of the reduction requirements, prescribed in Part IX.

c. An Interim Progress Certification for the period of January 3 through June 30 of the same year must be submitted to the *Department* by October 1 of the same year. An Interim Progress Certification for the period of July 1 through January 2 of the following year must be submitted to the *Department* by April 1 of the following year along with the Annual Report. Submission of the Annual Report is not a substitute for submission of the Interim Progress Certification.

4. Shared Annual Reporting

MS4 Operators working together to implement their *SWMPs* may complete and submit a shared Annual Report to satisfy the reporting requirements specified in Part V.B.2.

a. The shared Annual Report must outline and explain group activities, but also include the tasks performed by each individual *MS4 Operator*.

b. On or before the reporting deadline, April 1, each *MS4 Operator* within the group, must sign the certification section of the Annual Report to take responsibility for the information in the Annual Report, which includes specific endorsement or acceptance of both the shared Annual Report information and Annual Report information on behalf of the individual *MS4 Operator.*

5. Certification

All reports specified within this Part must be signed and certified in accordance with Part X.J.

6. Annual Report and Interim Progress Certification Content

The Annual Report and Interim Progress Certifications shall summarize the activities performed throughout the Reporting Year, including:

a. The status of compliance with permit requirements;

b. Information documented in the *SWMP Plan*, as specified throughout this *SPDES* general permit; and

c. A certification statement in accordance with 40 CFR 122.22(d).

C. *SWMP* Evaluation

Once every five (5) years, the *MS4 Operator* must evaluate the *SWMP* for compliance with the terms and conditions of this *SPDES* general permit, including the effectiveness or deficiencies of components of the individual *SWMP Plan*, and

the status of achieving the requirements outlined in this *SPDES* general permit. The *SWMP* evaluation must be documented in the *SWMP Plan*.

Part VI. Minimum Control Measures (MCMs) for *Traditional Land Use Control MS4 Operators*

In addition to the requirements contained in Part I. through Part V, *traditional land use control MS4 Operators* must comply with the MCMs contained in this Part.

A. MCM1 – Public Education and Outreach Program

The *MS4 Operator* must *develop* and implement an education and outreach program to increase public awareness of *pollutant* generating activities and behaviors. This MCM is designed to inform the public about the impacts of *stormwater* on water quality, the general sources of *stormwater pollutants*, and the steps the general public can take to reduce *pollutants* in *stormwater* runoff.

1. Development

a. Focus Areas

Within three (3) years of the EDC, the *MS4 Operator* must identify and document the focus areas in the *SWMP Plan*. The focus areas to be considered are as follows:

i. Areas *discharging* to waters with Class AA-S, A-S, AA, A, B, SA, or SB (mapped in accordance with Part IV.D.1.e.ii.a));

ii. *Sewersheds* for impaired waters listed in Appendix C (subject to Part VIII. requirements; mapped in accordance with Part IV.D.1.c. for *MS4 Operators* continuing coverage and Part IV.D.2.a.ii. for newly designated *MS4 Operators*);

iii. *TMDL* watersheds (subject to Part IX. requirements; mapped in accordance with Part IV.D.1.e.ii.c));

iv. Areas with *construction activities*;

v. Areas with on-site wastewater systems (subject to Part VIII. or Part IX. requirements);

vi. Residential, commercial, and industrial areas (mapped in accordance with Part IV.D.1.e.iii.);

vii. *Stormwater hotspots*; and

viii. Areas with *illicit discharges*.

b. Target Audiences and Associated *Pollutant* Generating Activities

Within three (3) years of the EDC, the *MS4 Operator* must identify and document the applicable target audience(s) and associated *pollutant* generating activities that the outreach and education will address for each focus area identified by the *MS4 Operator* in Part VI.A.1.a. in the *SWMP Plan*. The target audiences are as follows:

i. Residents;

ii. Commercial:[10] Business owners and staff;

iii. Institutions:[11] Managers, staff, and students;

iv. Construction: Developers, contractors, and design professionals;

v. Industrial:[12] Owners and staff; and

vi. *MS4 Operator*'s *municipal* staff.

c. Education and Outreach Topics

Within three (3) years of the EDC, the *MS4 Operator* must identify and document in the *SWMP Plan* the education and outreach topics and how the education and outreach topics will reduce the potential for *pollutants* to be generated by the target audience(s) (Part VI.A.1.b.) for the focus area(s) (Part VI.A.1.a.).

d. *Illicit Discharge* Education

Within six (6) months of the EDC, the *MS4 Operator* must make information related to the prevention of *illicit discharges*, available to *municipal* employees, businesses, and the public and document the completion of this requirement in the *SWMP Plan*. The information related to the prevention of illicit discharges must include the following:

i. What types of *discharges* are allowable (Part I.A.3.);

ii. What is an *illicit discharge* and why is it prohibited (Part VI.C.);

iii. The environmental hazards associated with *illicit discharges* and improper disposal of waste;

iv. Proper handling and disposal practices for the most common behaviors within the community (e.g., septic care, car washing, household hazardous waste, swimming pool draining, or other activities resulting in *illicit discharges* to the *MS4*); and

v. How to report *illicit discharges* they may observe (Part VI.C.1.a.).

2. Implementation and Frequency

a. Distribution Method of Educational Messages

Once every five (5) years, the *MS4 Operator* must identify and document in the *SWMP Plan* which of the following method(s) are used for the distribution of educational messages:

i. Printed materials (e.g., mail inserts, brochures, and newsletters);

ii. Electronic materials (e.g., websites, email listservs);

[10] Business, retail stores, and restaurants.
[11] Hospitals, churches, colleges, and schools.
[12] Factories, recyclers, auto-salvage, and mines.

iii. Mass media (e.g., newspapers, public service announcements on radio or cable);

iv. Workshops or focus groups;

v. Displays in public areas (e.g., town halls, library, parks); or

vi. Social Media (e.g., Facebook, Twitter, blogs).

b. Frequency

Following the completion of Part VI.A.1.a, Part VI.A.1.b, and Part VI.A.1.c, within five (5) years of the EDC, and once every five (5) years, thereafter, the *MS4 Operator* must:

i. Deliver an educational message to each target audience(s) (Part VI.A.1.b.) for each focus area(s) (Part VI.A.1.a.) based on the defined education and outreach topic(s) (Part VI.A.1.c.); and

ii. Document the completion of this requirement in the *SWMP Plan*.

c. Updates to the Public Education and Outreach Program

Following the completion of Part VI.A.1.a, Part VI.A.1.b, and Part VI.A.1.c, annually, by April 1, the *MS4 Operator* must:

i. Review and update the focus areas, target audiences, and/or education and outreach topics; and

ii. Document the completion of this requirement in the *SWMP Plan*.

B. MCM 2 - Public Involvement/Participation

The *MS4 Operator* must provide opportunities to involve the public in the development, review, and implementation of the *SWMP*. This MCM is designed to give the public the opportunity to include their opinions in the implementation of this *SPDES* general permit.

1. Public Involvement/Participation

a. Annually, the *MS4 Operator* must provide an opportunity for public involvement/participation in the development and implementation of the *SWMP*. The *MS4 Operator* must document the public involvement/participation opportunities in the *SWMP Plan*. The opportunities for public involvement/participation are as follows:

i. Citizen advisory group on *stormwater* management;

ii. Public hearings or meetings;

iii. Citizen volunteers to educate other individuals about the *SWMP*;

iv. Coordination with other pre-existing public involvement/participation opportunities;

v. Reporting concerns about activities or behaviors observed; or

vi. Stewardship activities.

b. Annually, the *MS4 Operator* must inform the public of the opportunity (Part VI.B.1.a.) for their involvement/participation in the development and implementation of the *SWMP* and how they can become involved. The *MS4 Operator* must document the method for distribution of this information in the *SWMP Plan*. The methods for distribution are as follows:

i. Public notice;

ii. Printed materials (e.g., mail inserts, brochures and newsletters);

iii. Electronic materials (e.g., websites, email listservs);

iv. Mass media (e.g., newspapers, public service announcements on radio or cable);

v. Workshops or focus groups;

vi. Displays in public areas (e.g., town halls, library, parks); or

vii. Social Media (e.g., Facebook, Twitter, blogs).

c. Within six (6) months of the EDC, the *MS4 Operator* must identify a local point of contact to receive and respond to public concerns regarding *stormwater* management and compliance with permit requirements. The name or title of this individual, with contact information, must be published on public outreach and public participation materials and documented in the *SWMP Plan*.

2. Public Notice and Input Requirements

a. Public Notice and Input Requirements for *SWMP Plan*

Annually, the *MS4 Operator* must provide an opportunity for the public to review and comment on the publicly available *SWMP Plan* (Part IV.B.2.b.). The public must have the ability to ask questions and submit comments on the *SWMP Plan*. The completion of this permit requirement must be documented in the *SWMP Plan*. This requirement may be satisfied by Part VI.B.1.

b. Public Notice and Input Requirements for Draft Annual Report

i. Annually, the *MS4 Operator* must provide an opportunity for the public to review and comment on the draft Annual Report. The completion of this permit requirement must be documented in the *SWMP Plan*. This requirement may be satisfied by either:

a) Presentation of the draft Annual Report at a regular meeting of an existing board (e.g., administrative, planning, zoning) or a separate meeting specifically for *stormwater*, as designated by the *MS4* or if requested by the public. The public must have the ability to ask

questions about and make comments on the draft annual report during that presentation; or

b) Posting of the draft Annual Report on a public website. The website must provide information on the timeframes and procedures to submit comments and/or request a meeting. However, if a public meeting is requested by two or more persons, the *MS4 Operator* must hold such a meeting.

c. Consideration of Public Input

i. Annually, the *MS4 Operator* must include a summary of comments received on the *SWMP Plan* and draft Annual Report in the *SWMP Plan*.

ii. Within thirty (30) days of when public input is received, the *MS4 Operator* must update the *SWMP Plan*, where appropriate, based on the public input received.

C. MCM 3 - *Illicit Discharge* Detection and Elimination

The *MS4 Operator* must *develop*, implement, and enforce a program which systematically detects, tracks down, and eliminates *illicit discharges* to the *MS4*. This MCM is designed to manage the *MS4* so it is not conveying *pollutants* associated with flows other than those directly attributable to *stormwater* runoff.

1. *Illicit Discharge* Detection

a. Public Reporting of *Illicit Discharges*

i. Within six (6) months of the EDC, the *MS4 Operator* must establish and document in the *SWMP Plan* an email or phone number (with message recording capability) for the public to report *illicit discharges*.

ii. Within thirty (30) days of an *illicit discharge*, the *MS4 Operator* must document each report of an *illicit discharge* in the *SWMP Plan* with the following information:

a) Date of the report;

b) Location of the *illicit discharge;*

c) Nature of the *illicit discharge;*

d) Follow up actions taken or needed (including response times); and

e) Inspection outcomes and any enforcement taken.

b. Monitoring Locations

The monitoring locations used to detect *illicit discharges* are identified as follows:

i. *MS4 outfalls;*[13]

[13] *MS4 outfall*s can be found at a *municipal facility*.

ii. *Interconnections*;[14] and
iii. *Municipal facility intraconnections*.[15]

c. Monitoring Locations Inventory

i. Within three (3) years of the EDC, the *MS4 Operator* must *develop* and maintain an inventory of the monitoring locations in the *SWMP Plan*. The following information must be included in the inventory:[16]

a) Inventory information for *MS4 outfall*s

i) ID;
ii) Prioritization (high or low) (Part VI.C.1.d.);
iii) Type of monitoring location (Part VI.C.1.b.);
iv) Name of *MS4 Operator's municipal facility*, if located at a *municipal facility*;[17]
v) Receiving waterbody name and class (mapped in accordance with Part IV.D.1.e.ii.a));
vi) Receiving waterbody WI/PWL Segment ID (mapped in accordance with Part IV.D.1.e.ii.b));
vii) Land use in drainage area;
viii) Type of conveyance (open drainage or closed pipe);
ix) Material;
x) Shape;
xi) Dimensions;
xii) Submerged in water; and
xiii) Submerged in sediment.

b) Inventory information for *interconnections*

i) ID;
ii) Prioritization (high or low) (Part VI.C.1.d.);
iii) Type of monitoring location (Part VI.C.1.b.);
iv) Name of *MS4 Operator* receiving *discharge* or private storm system;
v) Name of *MS4 Operator*'s *municipal facility*, if located at a *municipal facility*; and
vi) Receiving waterbody name and class (mapped in accordance with Part IV.D.1.e.ii.a)).

c) Inventory information for *municipal facility intraconnections*

i) ID;
ii) Prioritization (high or low) (Part VI.C.1.d.);

[14] *Interconnections* can be found at a *municipal facility*.
[15] *Municipal facility intraconnections* can be found only at a *municipal facility*.
[16] The information included in the inventory is collected during inspections on the Monitoring Locations Inspection and Sampling Field Sheet (Appendix D) unless otherwise specified by the permit conditions.
[17] This information is collected as part of the *municipal facility* inventory.

iii) Type of monitoring location (Part VI.C.1.b.);
iv) Name of *MS4 Operator*'s *municipal facility*; and
v) Receiving waterbody name and class (mapped in accordance with Part IV.D.1.e.ii.a)).

ii. Annually, the *MS4 Operator* must update the inventory if monitoring locations are created or discovered.

d. Monitoring Locations Prioritization

i. Within three (3) years of the EDC, the *MS4 Operator* must prioritize monitoring locations which are included in the monitoring locations inventory (Part VI.C.1.c.) as follows:

a) High priority monitoring locations include monitoring locations:

i) At a high priority *municipal facility*, as defined in Part VI.F.2.c;

ii) *Discharging* to impaired waters (subject to Part VIII. requirements; mapped in accordance with Part IV.D.1.e.ii.b));

iii) *Discharging* within a TMDL watershed (subject to Part IX. requirements; mapped in accordance with Part IV.D.1.e.ii.c));

iv) *Discharging* to waters with Class AA-S, A-S, AA, A, B, SA, or SB (mapped in accordance with Part IV.D.1.e.ii.a)); and/or

v) Confirmed citizen complaints on three or more separate occasions in the last twelve (12) months.

b) All other monitoring locations are considered low priority.

ii. Within thirty (30) days of when a monitoring location is constructed or the *MS4 Operator* discovers it, the *MS4 Operator* must prioritize those monitoring locations; and

iii. Annually, after the initial prioritization (Part VI.C.1.d.i.), the *MS4 Operator* must update the monitoring location prioritization in the inventory (Part VI.C.1.c.) based on information gathered as part of the monitoring location inspection and sampling program (Part VI.C.1.e.). The completion of this permit requirement must be documented in the *SWMP Plan*.

e. Monitoring Locations Inspection and Sampling Program

Within two (2) years of the EDC, the *MS4 Operator* must *develop* and implement a monitoring locations inspection and sampling program. The monitoring locations inspection and sampling program must be documented in the *SWMP Plan* specifying:

i. The monitoring locations inspection and sampling procedures including:

a) During *dry weather,*[18] one (1) inspection of each monitoring location identified in the inventory (Part VI.C.1.c.) every five (5) years following the most recent inspection;

b) Documentation of all monitoring location inspections, including any sampling results, using the Monitoring Locations Inspection and Sampling Field Sheet (Appendix D) or an equivalent form containing the same information and include the completed monitoring location inspections and sampling results in the *SWMP Plan* (e.g., the completed Monitoring Locations Inspection and Sampling Field Sheets);

c) Provisions to sample all monitoring locations which had inspections which resulted in a *suspect* or *obvious illicit discharge* characterization. The sampling requirement is based on the number and severity of *physical indicators present in the flow* to better inform track down procedures (Part VI.C.2.). If the source of the *illicit discharge* is clear and discernable (e.g., sewage), sampling is not necessary;

d) Sampling may be done with field test kits or field instrumentation that are sufficiently sensitive to detect the parameter below the sampling action level used[19] and are not subject to 40 CFR Part 136 requirements for approved methods and certified laboratories;

e) Provisions to initiate, or cause to initiate,[20] track down procedures (Part VI.C.2.a.), in accordance with the timeframes specified in Part VI.C.2.a.iii, for monitoring locations with an overall characterization[21] as *suspect illicit discharge* or *obvious illicit discharge* or that exceed any sampling action level used;

f) Provisions to re-inspect the monitoring location within thirty (30) days of initial inspection if there is a *physical indicator not related to flow*, potentially indicative of *intermittent* or *transitory discharges,* utilizing techniques described in Chapter 12.6 of the Center for Watershed Protection Illicit Discharge Detection and Elimination: A Guidance Manual for Program Development and Technical Assistance, October 2004 (CWP 2004) or equivalent.

    i) If those same physical indicators persist, the *MS4 Operator* must initiate *illicit discharge* track down procedures (Part VI.C.2.a.).

---

[18] MS4 Operators can reference the Center for Watershed Protection Illicit Discharge Detection and Elimination: A Guidance Manual for Program Development and Technical Assistance, October 2004 (CWP 2004) for other factors to consider when determining when to conduct monitoring location inspection and sampling.
[19] Refer to Chapter 12 of the CWP 2004 for parameters, sampling action levels, and procedures.
[20] If track down is conducted by individuals or entities other than those conducting the monitoring locations inspections.
[21] Reference to the Monitoring Locations Inspection and Sampling Field Sheet, adapted from CWP 2004, Section 6: Overall Monitoring Location Characterization based on the Relative Severity Index of physical indicators for flowing monitoring locations only.

ii. The training provisions for the *MS4 Operator*'s monitoring locations inspection and sampling procedures (Part VI.C.1.e.i.).

a) If new staff are added, training on the *MS4 Operator*'s monitoring locations inspection and sampling procedures (Part VI.C.1.e.i.) must be given prior to conducting monitoring locations inspections and sampling procedures;

b) For existing staff, training on the *MS4 Operator*'s monitoring locations inspection and sampling procedures (Part VI.C.1.e.i.) must be given prior to conducting monitoring locations inspections and sampling and once every five (5) years, thereafter; and

c) If the monitoring locations inspection and sampling procedures (Part VI.C.1.e.i.) are updated (Part VI.C.1.e.iv.), training on the updates must be given to all staff prior to conducting monitoring locations inspections and sampling.

iii. The names, titles, and contact information for the individuals who have received monitoring locations inspection and sampling procedures training and update annually; and

iv. Annually, by April 1, the *MS4 Operator* must:

a) Review and update the monitoring location inspection and sampling procedures (Part VI.C.1.e.i.) based on monitoring location inspection results (e.g., trends, patterns, areas with *illicit discharges*, and common problems); and

b) Document the completion of this requirement in the *SWMP Plan*.

2. *Illicit Discharge* Track Down Program

Within two (2) years of the EDC, the *MS4 Operator* must *develop* and implement an *illicit discharge* track down program to identify the source of *illicit discharges* and the responsible party. The *illicit discharge* track down program must be documented in the *SWMP Plan* specifying:

a. The *illicit discharge* track down procedures including:

i. Procedures as described in Chapter 13 of CWP 2004 or equivalent;

ii. Steps taken for *illicit discharge* track down procedures;

iii. The following timeframes to initiate *illicit discharge* track down:

a) Within twenty-four (24) hours of discovery, the *MS4 Operator* must initiate track down procedures for flowing *MS4* monitoring locations with *obvious illicit discharges;*[22]

[22] Reference to the Monitoring Locations Inspection and Sampling Field Sheet, adapted from CWP 2004, Section 6: Overall Monitoring Location Characterization based on the Relative Severity Index of physical indicators for flowing monitoring locations only.

b) Within two (2) hours of discovery, the *MS4 Operator* must initiate track down procedures for *obvious illicit discharges* of sanitary wastewater that would affect bathing areas during bathing season, shell fishing areas or public water intakes and report orally or electronically to the Regional Water Engineer and local health department; and

c) Within five (5) days of discovery, the *MS4 Operator* must initiate track down procedures for *suspect illicit discharges*.

b. The training provisions for the *MS4 Operator*'s *illicit discharge* track down procedures (Part VI.C.2.a.).

i. If new staff are added, training on the *MS4 Operator*'s *illicit discharge* track down procedures (Part VI.C.2.a.) must be given prior to conducting *illicit discharge* track downs;

ii. For existing staff, training on the *MS4 Operator*'s *illicit discharge* track down procedures (Part VI.C.2.a.) must be given prior to *conducting illicit discharge* track downs and once every five (5) years, thereafter; and

iii. If the *illicit discharge* track down procedures (Part VI.C.2.a.) are updated (Part VI.C.2.d.), training on the updates must be given to all staff prior to conducting *illicit discharge* track downs.

c. The names, titles, and contact information for the individuals who have received *illicit discharge* track down procedures training and update annually; and

d. Annually, by April 1, the *MS4 Operator* must:

i. Review and update the *illicit discharge* track down procedures (Part VI.C.2.a.); and

ii. Document the completion of this requirement in the *SWMP Plan*.

3. *Illicit Discharge* Elimination Program

Within two (2) years of the EDC, the *MS4 Operator* must *develop* and implement an *illicit discharge* elimination program. The *illicit discharge* elimination program must be documented in the *SWMP Plan* specifying:

a. The *illicit discharge* elimination procedures including:

i. Provisions for escalating enforcement and tracking, both consistent with the ERP required in Part IV.F. of this *SPDES* general permit;

ii. Provisions to confirm the corrective actions have been taken;

iii. Steps taken for *illicit discharge* elimination procedures; and

iv. The following timeframes for *illicit discharge* elimination:

a) Within twenty-four (24) hours of identification of an *illicit discharge* that has a reasonable likelihood of adversely affecting human health or the environment, the *MS4 Operator* must eliminate the *illicit discharge*;

b) Within five (5) days of identification of an *illicit discharge* that does not have a reasonable likelihood of adversely affecting human health or the environment, the *MS4 Operator* must eliminate the *illicit discharge;* and

c) Where elimination of an *illicit discharge* within the specified timeframes (Part VI.C.3.a.iv.) is not possible, the *MS4 Operator* must notify the Regional Water Engineer.

b. The training provisions for the *MS4 Operator*'s *illicit discharge* elimination procedures (Part VI.C.3.a.).

i. If new staff are added, training on the *MS4 Operator*'s *illicit discharge* elimination procedures (Part VI.C.3.a.) must be given prior to conducting *illicit discharge* eliminations;

ii. For existing staff, training on the *MS4 Operator*'s *illicit discharge* elimination procedures (Part VI.C.3.a.) must be given prior to conducting *illicit discharge* eliminations and once every five (5) years, thereafter; and

iii. If the *illicit discharge* elimination procedures (Part VI.C.3.a.) are updated (Part VI.C.3.d.), training on the updates must be given to all staff prior to conducting *illicit discharge* eliminations.

c. The names, titles, and contact information for the individuals who have received *illicit discharge* elimination procedures training and update annually; and

d. Annually, by April 1, the *MS4 Operator* must:

i. Review and update the *illicit discharge* elimination procedures (Part VI.C.3.a.); and

ii. Document the completion of this requirement in the *SWMP Plan*.

D. MCM 4 - Construction Site *Stormwater* Runoff Control

The *MS4 Operator* must *develop*, implement, and enforce a program to ensure construction sites are effectively controlled. This MCM is designed to prevent *pollutants* from construction related activities,[23] as well as promote the proper planning and installation of post-construction *SMPs*.

1. Applicable Construction Activities/Projects/Sites

a. The construction site *stormwater* runoff control program must address *stormwater* runoff to the *MS4* from sites with *construction activities* that:

i. Result in a total land disturbance of greater than or equal to one acre; or

[23] Projects that comply with the terms and conditions of the CGP or an individual *SPDES* permit for *stormwater* for which they obtained coverage and local erosion and sediment control requirements are effectively controlled.

ii. Disturb less than one acre if part of a larger common plan of development or sale.

b. For *construction activities* where the *MS4 Operator* is listed as the owner/operator on the Notice of Intent for coverage under the CGP:

i. The *MS4 Operator* must ensure compliance with the CGP; and

ii. The additional requirements for construction oversight described in Part VI.D.6 through Part VI.D.9 are not required.

2. Public Reporting of Construction Site Complaints

a. Within six (6) months of the EDC, the *MS4 Operator* must establish and document in the *SWMP Plan* an email or phone number (with message recording capability) for the public to report complaints related to construction *stormwater* activity.

b. The *MS4 Operator* must document reports of construction site complaints in the *SWMP Plan* with the following information:

i. Date of the report;

ii. Location of the construction site;

iii. Nature of complaint;

iv. Follow up actions taken or needed; and

v. Inspection outcomes and any enforcement taken.

3. Construction Oversight Program

Within one (1) year of the EDC, the *MS4 Operator* must *develop* and implement a construction oversight program. The construction oversight program must be documented in the *SWMP Plan* specifying:

a. The construction oversight procedures including:

i. When the construction site *stormwater* control program applies (Part VI.D.1.);

ii. What types of *construction activity* require a SWPPP;

iii. The procedures for submission of SWPPPs;

iv. SWPPP review requirements (Part VI.D.6.)

v. Pre-construction oversight requirements (Part VI.D.7.)

vi. Construction site inspection requirements (Part VI.D.8.);

vii. Construction site close-out requirements (Part VI.D.9.);

viii. Enforcement process/expectations for compliance; and

ix. Other procedures associated with the control of *stormwater* runoff from applicable *construction activities*.

b. The training provisions for the *MS4 Operator*'s construction oversight procedures (Part VI.D.3.a.).

   i. If new staff are added, training on the *MS4 Operator*'s construction oversight procedures (Part VI.D.3.a.) must be given prior to conducting any construction oversight activities;

   ii. For existing staff, training on the *MS4 Operator*'s construction oversight procedures (Part VI.D.3.a.) must be given prior to conducting any construction oversight activities and once every five (5) years, thereafter; and

   iii. If the construction oversight procedures (Part VI.D.3.a.) are updated (Part VI.D.3.a.), training on the updates must be given to all staff prior to conducting construction oversight.

c. The names, titles, and contact information for the individuals who have received construction oversight training and update annually;

d. Procedures to ensure those involved in the *construction activity* itself (e.g., contractor, subcontractor, *qualified inspector*, SWPPP reviewers) have received four (4) hours of *Department* endorsed training in proper erosion and sediment control principles from a Soil & Water Conservation District, or other *Department* endorsed entity; and

e. Annually, by April 1, the *MS4 Operator* must:

   i. Review and update the construction oversight procedures (Part VI.D.3.a.); and

   ii. Document the completion of this requirement in the *SWMP Plan*.

4. Construction Site Inventory & Inspection Tracking

a. Within six (6) months of the EDC, the *MS4 Operator* must *develop* and maintain an inventory of all applicable construction sites (Part VI.D.1.a.) in the *SWMP Plan*. The following information must be included in the inventory:

   i. Location of the construction site;

   ii. Owner/operator contact information, if other than the *MS4 Operator*;

   iii. Receiving waterbody name and class (mapped in accordance with Part IV.D.1.e.ii.a));

   iv. Receiving waterbody WI/PWL Segment ID (mapped in accordance with Part IV.D.1.e.ii.b));

   v. Prioritization (high or low) (Part VI.D.5.);

   vi. Construction project *SPDES* identification number;

   vii. SWPPP approval date;

   viii. Inspection history, including dates and ratings (satisfactory, marginal, or unsatisfactory, when available); and

ix. Current status of the construction site/project (i.e., active, temporarily shut down, complete[24]).

b. Annually, the *MS4 Operator* must update the inventory if construction projects are approved or completed.

5. Construction Site Prioritization

a. Within one (1) year of the EDC, the *MS4 Operator* must prioritize all construction sites which are included in the construction site inventory (Part VI.D.4.) as follows:

i. High priority construction sites include construction sites:

a) With a direct conveyance (e.g., channel, ditch, storm sewer) to a *surface water of the State* that is:

i) Listed in Appendix C with silt/sediment, phosphorus, or nitrogen as the POC;

ii) Classified as AA-S, AA, or A (mapped in accordance with Part IV.D.1.e.ii.a)); or

iii) Classified with a trout (T) or trout spawning (TS) designation (mapped in accordance with Part IV.D.1.e.ii.a));

b) With greater than five (5) acres of disturbed earth at any one time;

c) With earth disturbance within one hundred (100) feet of any lake or pond (mapped in accordance with Part IV.D.1.e.ii.b)); and/or

d) Within fifty (50) feet of any rivers or streams (mapped in accordance with Part IV.D.1.e.ii.b));

ii. All other construction sites are considered low priority.

b. Within thirty (30) days of when a construction site becomes active, the *MS4 Operator* must prioritize those construction sites; and

c. Annually, after the initial prioritization (Part VI.D.5.a.), the *MS4 Operator* must update the construction site prioritization in the inventory (Part VI.D.4.a.) based on information gathered as part of the construction oversight program (Part VI.D.3.). The completion of this permit requirement must be documented in the *SWMP Plan*.

i. If the prioritization of the construction site changes priority based on information gathered as part of the construction oversight program, the *MS4 Operator* must comply with the requirements that apply to that prioritization.

[24] Construction projects listed on the inventory must be inspected and tracked as described in Part VI.D.8. until a final site inspection has been completed as specified in Part VI.D.9. and the construction site status changes to complete.

6. SWPPP Review

The *MS4 Operator* must:

a. Ensure individual(s), responsible for reviewing SWPPPs for acceptance, receive:

   i. Four (4) hours of *Department* endorsed training in proper erosion and sediment control principles from a Soil & Water Conservation District, or other *Department* endorsed entity. This training must be completed within three (3) years of the EDC and every three (3) years thereafter.

   ii. Document the completion of this requirement in the *SWMP Plan*.

b. Ensure SWPPP reviewers receive this training (Part VI.D.6.a.) prior to conducting SWPPP reviews for acceptance.

   i. Individuals without these trainings cannot review SWPPPs for acceptance.

   ii. Individuals who meet the definition of a *qualified professional* or *qualified inspector* are exempt from this requirement.

c. Ensure individuals responsible for reviewing SWPPPs review all SWPPPs for applicable *construction activities* (Part VI.D.1.) and for conformance with the requirements of the CGP, including:

   i. Erosion and sediment controls must be reviewed for conformance with the NYS E&SC 2016, or equivalent;

   ii. Individuals responsible for review of post-construction *SMPs* must be *qualified professionals* or under the supervision of a *qualified professional*; and

   iii. Post-construction *SMPs* must be reviewed for conformance with the NYS SWMDM 2015 or equivalent, including:

      a) All post-construction *SMPs* must meet the *sizing criteria* contained in the CGP and NYS SWMDM 2015.

      b) Deviations from the performance criteria of the NYS SWMDM 2015 must demonstrate that they are equivalent.

      c) The SWPPP must include an O&M plan that includes inspection and maintenance schedules and actions to ensure continuous and effective operation of each post-construction *SMP*. The SWPPP must identify the entity that will be responsible for the long-term operation and maintenance of each practice.

d. In the *SWMP Plan*, document and update annually the names, titles, and contact information for the individuals who have received the trainings listed in Part VI.D.6.a.

e. In the *SWMP Plan*, document the SWPPP review including the information found in Part III.B. of the CGP;

f. Prioritize new *construction activities* (Part VI.D.5.a.); and

g. Notify construction site owner/operators that their SWPPP has been accepted using the *MS4* SWPPP Acceptance Form[25] created by the *Department* and required by the CGP, signed in accordance with Part X.J.

7. Pre-Construction Meeting

Prior to commencement of *construction activities*, the *MS4 Operator* must ensure a pre-construction meeting is conducted. The date and content of the pre-construction inspection/meeting must be documented in the *SWMP Plan*. The owner/operator listed on the CGP NOI (if different from the *MS4 Operator*), the *MS4 Operator*, contractor(s) responsible for implementing the SWPPP for the *construction activity,* and the *qualified inspector* (if required for the *construction activity* by Part IV.C. the CGP) must attend the meeting in order to:

a. Confirm the approved project has received, or will receive[26], coverage under the CGP or an individual *SPDES* permit;

b. Verify contractors and subcontractors selected by the owner/operator of the *construction activity* have identified at least one individual that has received four (4) hours of *Department* endorsed training in proper erosion and sediment control principles from a Soil & Water Conservation District or other endorsed entity as required by the CGP and Part VI.D.3.d; and

c. Review the construction oversight program (Part VI.D.3.) and expectations for compliance.

8. Construction Site Inspections

The *MS4 Operator* must:

a. Ensure individuals(s), responsible for construction site inspections, receive:

   i. Four (4) hours of *Department* endorsed training in proper erosion and sediment control principles from a Soil & Water Conservation District, or other *Department* endorsed entity. This training must be complete, within three (3) years of the EDC and every three (3) years thereafter.

   ii. Document the completion of this requirement in the *SWMP Plan*.

b. Ensure all *MS4* Construction Site Inspectors receive this training prior to conducting construction site inspections.

   i. Individuals without these trainings cannot inspect construction sites.

   ii. Individuals who meet the definition of a *qualified professional* or *qualified inspector* are exempt from this requirement.

---

[25] The *MS4* SWPPP Acceptance Form can be found on the Department's website.

[26] Preconstruction meetings may occur prior to the issuance of the MS4 SWPP Acceptance Form, however, the MS4 Operator must confirm coverage under the CGP will be applied for by the construction site owner/operator prior to commencement of construction of *construction activities*.

c. Annually inspect all sites with *construction activity* identified in the inventory (Part VI.D.4.) during active construction after the pre-construction meeting (Part VI.D.7.), or sooner if deficiencies are noted that require attention.

   i. Follow up to construction site inspections must confirm corrective actions are completed within timeframes established by the CGP and the *MS4 Operator's* ERP (Part IV.F.1.).

d. In the *SWMP Plan*, document and update annually the names, titles, and contact information for the individuals who have received the trainings listed in Part VI.D.8.a.

e. Document all inspections using the Construction Site Inspection Report Form (Appendix D) or an equivalent form containing the same information. The *MS4 Operator* must include the completed Construction Site Inspection Reports in the *SWMP Plan*.

9. Construction Site Close-out

a. The *MS4 Operator* must ensure a final construction site inspection is conducted and documentation of the final construction site inspection must be maintained in the *SWMP Plan*. The final construction site inspection must be documented using the Construction Site Inspection Report Form (Appendix D), or an equivalent form containing the same information, or accept the construction site owner/operator's *qualified inspector* final inspection certification required by the CGP.

b. The Notice of Termination (NOT)[27] must be signed by the *MS4 Operator* as required by the CGP for projects determined to be complete. The NOT must be signed in accordance with Part X.J.

E. MCM 5 – Post-Construction *Stormwater* Management

The *MS4 Operator* must *develop*, implement, and enforce a program to ensure proper operation and maintenance of post construction *SMPs* for new or redeveloped sites. This MCM is designed to promote the long-term performance of post-construction *SMPs* in removing *pollutants* from *stormwater* runoff.

1. Applicable Post-Construction *SMPs*

The post-construction *SMP* program must address *stormwater* runoff to the *MS4* from *publicly owned/operated* and *privately owned/operated* post-construction *SMPs* that meet the following:

a. Post-construction *SMPs* that have been installed as part of any CGP covered construction site or individual *SPDES* permit (since March 10, 2003); and

[27] The NOT can be found on the Department's website.

b. All new post-construction *SMPs* constructed as part of the construction site *stormwater* runoff control program (Part VI.D.).

2. Post-Construction *SMP* Inventory & Inspection Tracking[28]

a. The *MS4 Operators* continuing coverage must:

   i. Maintain the inventory from previous iterations of this *SPDES* general permit for post-construction *SMPs* installed after March 10, 2003; and

   ii. *Develop* the inventory for post-construction *SMPs* installed after March 10, 2003 including post-construction *SMPs:*

      a) As they are approved or discovered; or

      b) After the owner/operator of the *construction activity* has filed the NOT with the *Department* (Part VI.D.9.b.).

b. The newly designated *MS4 Operators* must *develop* and maintain the inventory for post-construction *SMPs* installed after March 10, 2003 including post-construction *SMPs:*

   i. As they are approved or discovered; or

   ii. After the owner/operator of the *construction activity* has filed the NOT with the *Department* (Part VI.D.9.b.).

c. Annually, the MS4 Operator must update the inventory of post-construction SMPs to include the post-construction *SMPs* in Part VI.E.2.a. and Part VI.E.2.b.

d. Within five (5) years of the EDC, the following information must be included in the inventory either by using the *MS4 Operator* maintenance records or by verification of maintenance records provided by the owner of the post-construction *SMP*:

   i. Street address or tax parcel;

   ii. Type;[29]

   iii. Receiving waterbody name and class (mapped in accordance with Part IV.D.1.e.ii.a));

   iv. Receiving waterbody WI/PWL Segment ID (mapped in accordance with Part IV.D.1.e.ii.b));

   v. Date of installation (if available) or discovery;

   vi. Ownership;

   vii. Responsible party for maintenance;

[28] Post-construction *SMPs* can be found at a *municipal facility*.
[29] Post-construction *SMP* types are defined in the New York State Department of Environmental Conservation Maintenance Guidance: Stormwater Management Practices, March 31, 2017 (NYS DEC Maintenance Guidance 2017).

viii. Contact information for party responsible for maintenance;

ix. Location of documentation depicting O&M requirements and legal agreements for post-construction *SMP*;

x. Frequency for inspection of post-construction *SMP*, as specified in the New York State Department of Environmental Conservation Maintenance Guidance: Stormwater Management Practices, March 31, 2017 (NYS DEC Maintenance Guidance 2017) or as specified in the O&M plan contained in the approved SWPPP (Part VI.D.6.);

xi. Reason for installation (e.g., new development, redevelopment, *retrofit*, flood control), if known;

xii. Date of last inspection;

xiii. Inspection results; and

xiv. Any corrective actions identified and completed.

e. *MS4 Operators* must document the inventory of post-construction *SMPs* in the *SWMP Plan*.

3. SWPPP Review

For post-construction *SMP* SWPPP review requirements, see Part VI.D.6.

4. Post-Construction *SMP* Inspection & Maintenance Program

Within one (1) year of the EDC, the *MS4 Operator* must *develop* and implement a post-construction *SMP* inspection and maintenance program. The post-construction *SMP* inspection and maintenance program must be documented in the *SWMP Plan* specifying:

a. The post-construction *SMP* inspection and maintenance procedures including:

i. Provisions to ensure that each post-construction *SMP* identified in the post-construction *SMP* inventory (Part VI.E.2.) is inspected at the frequency specified in the NYS DEC Maintenance Guidance 2017 or as specified in the O&M plan contained in the approved SWPPP (Part VI.D.6.), if available;

a) The *MS4 Operator* can only accept Level 1 inspections (NYS DEC Maintenance Guidance 2017) by private owners inspecting post-construction *SMPs*.

ii. Documentation of post-construction *SMP* inspections using the Post-Construction SMP Inspection Checklist[30] or an equivalent form containing the same information. The *MS4 Operator* must include the completed

[30] The *Department* developed checklist forms specific to each post-construction *SMP* designed to assist *MS4 Operators* in conducting inspections and maintenance activities of standard practices. The Post-Construction SMP Inspection Checklist, March 31, 2017, can be found on the Department's website.

post-construction *SMP* inspections (i.e., the completed Post-Construction SMP Inspection Checklist) in the *SWMP Plan*;

iii. Provisions to initiate follow-up actions (i.e., maintenance, repair, or higher-level inspection) within thirty (30) days of post-construction *SMP* inspection; and

iv. Provisions to initiate enforcement within sixty (60) days of the inspection if follow-up actions are not complete.

b. The training provisions for the *MS4 Operator*'s post-construction *SMP* inspection and maintenance procedures (Part VI.E.4.a.).

i. If new staff are added, training on the *MS4 Operator*'s post-construction *SMP* inspection and maintenance procedures (Part VI.E.4.a.) and procedures outlined in the *Department* endorsed program must be given prior to conducting any post-construction *SMP* inspection and maintenance;

ii. For existing staff, training on the *MS4 Operator*'s post-construction *SMP* inspection and maintenance procedures (Part VI.E.4.a.) and procedures outlined in the *Department* endorsed program must be given prior to conducting any post-construction *SMP* inspection and maintenance and once every five (5) years, thereafter; and

iii. If the post-construction *SMP* inspection and maintenance procedures (Part VI.E.4.a.) are updated (Part VI.E.4.d.), training on the updates must be given to all staff prior to conducting post-construction *SMP* inspection and maintenance.

c. The names, titles, and contact information for the individuals who have received post-construction *SMP* inspection and maintenance procedures training and update annually; and

d. Annually, by April 1, the *MS4 Operator* must:

i. Review and update the post-construction *SMP* inspection and maintenance procedures (Part VI.E.4.a.); and

ii. Document the completion of this requirement in the *SWMP Plan*.

F. MCM 6 – Pollution Prevention and Good Housekeeping

The *MS4 Operator* must *develop* and implement a pollution prevention and good housekeeping program for *municipal facilities* and *municipal operations* to minimize *pollutant discharges*. This MCM is designed to ensure the *MS4 Operator*'s own activities do not contribute *pollutants* to *surface waters of the State*.

1. *Best Management Practices (BMPs)* for *Municipal Facilities & Operations*

Within three (3) years of the EDC, the *MS4 Operator* must incorporate *best management practices* (*BMPs*) into the *municipal facility* program *and municipal operations* program to minimize the *discharge* of *pollutants* associated with *municipal facilities* and *municipal operations, respectively*. The *BMPs* to be considered are as follows and must be documented in the *SWMP Plan*:

a. Minimize Exposure

i. Exposure of materials to rain, snow, snowmelt, and runoff must be minimized, unless not technologically possible or not economically practicable and achievable in light of best industry practices, including areas used for loading and unloading, storage, disposal, cleaning, maintenance, and fueling operations, with the following *BMP*s:

a) Locate materials and activities inside or protect them with storm resistant coverings;

b) Use grading, berming, or curbing to prevent runoff of contaminated flows and divert run-on away from these areas;

c) Locate materials, equipment, and activities so leaks and spills are contained in existing containment and diversion systems;

d) Clean up spills and leaks promptly using dry methods (e.g., absorbents) to prevent the *discharge* of *pollutants*;

e) Store leaky vehicles and equipment indoors or, if stored outdoors, use drip pans and absorbents;

f) Use spill/overflow protection equipment;

g) Perform all vehicle and/or equipment cleaning operations indoors, under cover, or in bermed areas that prevent runoff and run-on and also captures any overspray;

h) Drain fluids, indoors or under cover, from equipment and vehicles that will be decommissioned, and, for any equipment and vehicles that will remain unused for extended periods of time, inspect at least monthly for leaks; and/or

i) Minimize exposure of chemicals by replacing with a less toxic alternative (e.g., use non-hazardous cleaners).

ii. *No Exposure* Certification for High Priority *Municipal Facilities*

a) *Municipal facilities* may qualify for *No Exposure* Certification (Appendix D) when all activities and materials are completely sheltered from exposure to rain, snow, snowmelt and/or runoff.

b) High priority *municipal* facilities (Part VI.F.2.c.i.a)) with uncovered parking areas for vehicles awaiting maintenance may be considered a low priority *municipal facility* (Part VI.F.2.c.i.c)) if only routine maintenance is performed inside and all other n*o exposure* criteria are met.

c) *Municipal* facilities accepting or repairing disabled vehicles and/or vehicles that have been involved in accidents are not eligible for the *No Exposure* Certification.

d) *Municipal* facilities must maintain the *No Exposure* Certification and document in the *SWMP Plan*. The *No Exposure* Certification ceases to apply when activities or materials become exposed.

b. Follow a Preventive Maintenance Program

i. Implement a preventative maintenance program that includes routine inspection, testing, maintenance, and repair of all fueling areas, vehicles and equipment and systems to prevent leaks, spills and other releases. This includes:

a) Performing inspections and preventive maintenance of *stormwater* drainage, source controls, treatment systems, and plant equipment and systems;

b) Maintaining non-structural *BMPs* (e.g., keep spill response supplies available, personnel appropriately trained, containment measures, covering fuel areas); and

c) Ensure vehicle washwater is not *discharged* to the *MS4* or to *surface waters of the State*. Wash equipment/vehicles in a designated and/or covered area where washwater is collected to be recycled or *discharged* to the sanitary sewer (Part I.B.2.d.).

ii. Routine maintenance must be performed to ensure *BMPs* are operating properly.

iii. When a *BMP* is not functioning to its designed effectiveness and needs repair or replacement:

a) Maintenance must be performed before the next anticipated storm event, or as necessary to maintain the continued effectiveness of *stormwater* controls. If maintenance prior to the next anticipated storm event is impracticable, maintenance must be scheduled and accomplished as soon as practicable; and

b) Interim measures must be taken to prevent or minimize the *discharge* of *pollutants* until the final repair or replacement is implemented,

including cleaning up any contaminated surfaces so that the material will not be *discharged* during subsequent storm events.

c. Spill Prevention and Response Procedures

i. Minimize the potential for leaks, spills and other releases that may be exposed to *stormwater* and *develop* plans for effective response to such spills if or when they occur. At a minimum, the *MS4 Operator* must:

a) Store materials in appropriate containers;

b) Label containers (e.g., “Used Oil,” “Spent Solvents,” “Fertilizers and Pesticides”) that could be susceptible to spillage or leakage to encourage proper handling and facilitate rapid response if spills or leaks occur;

c) Implement procedures for material storage and handling, including the use of secondary containment and barriers between material storage and traffic areas, or a similarly effective means designed to prevent the *discharge* of *pollutants* from these areas;

d) *Develop* procedures for stopping, containing, and cleaning up leaks, spills, and other releases. As appropriate, execute such procedures as soon as possible;

e) Keep spill kits on-site, located near areas where spills may occur or where a rapid response can be made;

f) *Develop* procedures for notification of the appropriate facility personnel, emergency response agencies, and regulatory agencies when a leak, spill, or other release occurs. If possible, one of these individuals should be a member of the *stormwater* pollution prevention team (Part VI.F.2.d.i.a)). Any spills must be reported in accordance with 6 NYCRR 750-2.7; and

g) Following any spill or release, the *MS4 Operator* must evaluate the adequacy of the *BMPs* identified in the *municipal facility* specific SWPPP. If the *BMPs* are inadequate, the SWPPP must be updated to identify new *BMPs* that will prevent reoccurrence and improve the emergency response to such releases.

ii. Measures for cleaning up spills or leaks must be consistent with applicable petroleum bulk storage, chemical bulk storage, or hazardous waste management regulations at 6 NYCRR Parts 596-599, 613 and 370-373.

iii. This *SPDES* general permit does not relieve the *MS4 Operator* of any reporting or other requirements related to spills or other releases of petroleum or hazardous substances. Any spill of a hazardous substance must be reported in accordance with 6 NYCRR 597.4. Any spill of petroleum must be reported in accordance with 6 NYCRR 613.6 or 17 NYCRR 32.3.

d. Erosion and Sediment Controls[31]

i. Stabilize exposed areas and control runoff using structural and/or non-structural controls to minimize onsite erosion and sedimentation.

ii. The *MS4 Operator* must consider:

a) Structural and/or non-structural controls found in the NYS E&SC 2016;

b) Areas that, due to topography, land disturbance (e.g., construction), or other factors, have potential for significant soil erosion;

c) Whether structural, vegetative, and/or stabilization *BMPs* are needed to limit erosion;

d) Whether velocity dissipation devices (or equivalent measures) are needed at *discharge* locations and along the length of any channel to provide a non-erosive flow velocity from the structure to a water course; and

e) Address erosion or areas with poor vegetative cover, especially if the erosion is within fifty (50) feet of a *surface water of the State*.

e. Manage Vegetated Areas and Open Space on *Municipal* Property

i. Maintain vegetated areas on *MS4 Operator* owned/operated property and right of ways:

a) Specify proper use, storage, and disposal of pesticides, herbicides, and fertilizers including minimizing the use of these products and using only in accordance manufacturer's instruction;

b) Use lawn maintenance and landscaping practices that are protective of water quality. Protective practices include: reduced mowing frequencies; proper disposal of lawn clippings; and use of alternative landscaping materials (e.g., drought resistant planting);

c) Place pet waste disposal containers and signage concerning the proper collection and disposal of pet waste at all parks and open space where pets are permitted; and

d) Address waterfowl congregation areas where needed to reduce waterfowl droppings from entering the *MS4*.

f. Salt[32] Storage Piles or Pile Containing Salt

Enclose or cover storage piles of salt, or piles containing salt, used for deicing or maintenance of paved surfaces, except during loading, unloading, and handling. Implement appropriate measures (e.g., good housekeeping, routine sweeping, diversions, containment) to minimize exposure resulting from adding to or removing materials from the pile.

[31] The use of the term "controls" in Part VI.F.1.d. aligns with the use of the term "controls" in the CGP.

[32] For purposes of this *SPDES* general permit, salt means any chloride-containing material used to treat paved surfaces for deicing, including sodium chloride, calcium chloride, magnesium chloride, and brine solutions.

g. Waste, Garbage, and Floatable Debris

i. Keep all dumpster lids closed when not in use. For dumpsters and roll off boxes that do not have lids and could leak, ensure that *discharges* have a control (e.g., secondary containment, treatment); and

ii. Keep exposed areas free of waste, garbage, and debris or intercept them before they are *discharged*:

a) Manage trash containers at parks and open space (scheduled cleanings; sufficient number);

b) Pick up trash and debris on *MS4 Operator* owned/operated property and rights of way; and

c) Clean out *catch basins* within the appropriate timeframes (Part VI.F.3.c.iii.).

h. Alternative Implementation Options

When alternative implementation options (Part IV.A.1.) are utilized, require the parties performing *municipal operations* as contracted services, including but not limited to street sweeping, snow removal, and lawn/grounds care, to meet permit requirements as the requirements apply to the activity performed.

2. *Municipal Facilities*[33]

a. *Municipal Facility* Program

Within three (3) years of the EDC, the *MS4 Operator* must *develop* and implement a *municipal facility* program. The *municipal facility* program must be documented in the *SWMP Plan* specifying:

i. The *municipal facility* procedures including:

a) The *BMPs* (Part VI.F.1.) incorporated into the *municipal facility* program;

b) The high priority *municipal facility* requirements (Part VI.F.2.d.) as applied to the specific *municipal facility*; and

c) The low priority *municipal facility* requirements (Part VI.F.2.e.) as applied to the specific *municipal facility*.

ii. The training provisions for the *MS4 Operator*'s *municipal facility* procedures (Part VI.F.2.a.i.).

a) If new staff are added, training on the *MS4 Operator*'s *municipal facility* procedures (Part VI.F.2.a.i.) must be given prior to conducting *municipal facility* procedures;

b) For existing staff, training on the *MS4 Operator*'s *municipal facility* procedures (Part VI.F.2.a.i.) must be given prior to conducting

[33] *Municipal facilities* that have coverage under a separate *SPDES* permit (either individual or MSGP) must comply with the terms and conditions of that permit and the requirements set forth in this Part are not applicable.

municipal facility procedures and once every five (5) years, thereafter; and

c) If the *municipal facility* procedures (Part VI.F.2.a.i.) are updated (Part VI.F.2.a.iv.), training on the updates must be given to all staff prior to conducting *municipal facility* procedures.

iii. The names, titles, and contact information for the individuals who have received *municipal facility* training and update annually; and

iv. Annually, by April 1, the *MS4 Operator* must:

a) Review and update the *municipal facility* procedures (Part VI.F.2.a.i.); and

b) Document the completion of this requirement in the *SWMP Plan*.

b. *Municipal Facility* Inventory

i. Within two (2) years of the EDC, the *MS4 Operator* must *develop* and maintain an inventory of all *municipal* facilities in the *SWMP* Plan. The following information must be included in the inventory:

a) Name of *municipal facility*;

b) Street address;

c) Type of *municipal facility*;

d) Prioritization (high or low) (Part VI.F.2.c.);

e) Receiving waterbody name and class (mapped in accordance with Part IV.D.1.e.ii.a)) ;

f) Receiving waterbody WI/PWL Segment ID (mapped in accordance with Part IV.D.1.e.ii.b));

g) Contact information;

h) Responsible department;

i) Location of SWPPP (if high priority; when completed);

j) Type of activities present on site;

k) Size of facility (acres);

l) Date of last assessment;

m) *BMPs* identified; and

n) Projected date of next comprehensive site assessment (Part VI.F.2.d.ii.c) or Part VI.F.2.e.ii.c), depending on the *municipal facility* prioritization (Part VI.F.2.c.)).

ii. Annually, the *MS4 Operator* must update the inventory if new *municipal* facilities are added.

c. *Municipal Facility* Prioritization

i. Within three (3) years of the EDC, the *MS4 Operator* must prioritize all known *municipal* facilities as follows:

a) High priority *municipal facilities* include *municipal* facilities that have one or more of the following on site and exposed to *stormwater*:

i) Storage of chemicals, salt, petroleum, pesticides, fertilizers, anti-freeze, lead-acid batteries, tires, waste/debris;

ii) Fueling stations; and/or

iii) Vehicle or equipment maintenance/repair.

b) Low priority *municipal facilities* include any *municipal* facilities that do not meet the criteria for a high priority (Part VI.F.2.c.i.a)) *municipal facility*.

c) High priority *municipal facilities* (Part IV.F.2.c.i.a)) which qualify for a *No Exposure* Certification (Part VI.F.1.a.ii.) are low priority *municipal* facilities.

ii. Within thirty (30) days of when a *municipal facility* is added to the inventory, the *MS4 Operator* must prioritize those *municipal* facilities; and

iii. Annually, after the initial prioritization (Part VI.F.2.c.i.), the *MS4 Operator* must update the *municipal facility* prioritization in the inventory (Part VI.F.2.b.i.) based on information gathered as part of the *municipal facility* program (Part VI.F.2.a.), including cases where a *No Exposure* Certification (Part VI.F.1.a.ii.) ceases to apply. The completion of this permit requirement must be documented in the *SWMP Plan*.

d. High Priority *Municipal Facility* Requirements

i. *Municipal Facility Specific SWPPP*

Within five (5) years of the EDC, *MS4 Operators* must *develop* and implement a *municipal facility* specific SWPPP for each high priority *municipal facility* (Part VI.F.2.c.i.a)) and retain a copy of the *municipal facility* specific SWPPP on site of the respective *municipal facility*. The SWPPP must contain:

a) *Stormwater* Pollution Prevention Team

The *municipal facility* specific SWPPP must identify the individuals (by name and/or title) and their role/responsibilities in *developing*, implementing, maintaining, and revising the *municipal facility* specific SWPPP. The activities and responsibilities of the team must address all aspects of the *municipal facility* specific SWPPP.

b) General Site Description

A written description of the nature of the activities occurring at the *municipal facility* with a potential to *discharge pollutants*, type of

pollutants expected, and location of key features as detailed in the site map (Part VI.F.2.d.i.e)).

c) Summary of potential *pollutant* sources

The *municipal facility* specific SWPPP must identify each area at the *municipal facility* where materials or activities are exposed to *stormwater* or from which authorized non-*stormwater discharges* (Part I.A.3.) originate, including any potential *pollutant* sources for which the *municipal facility* has reporting requirements under the Emergency Planning and Community Right-To-Know Act (EPCRA), Section 313.

i) Materials or activities include: machinery; raw materials; intermediate products; byproducts; final products or waste products; and, material handling activities which includes storage, loading and unloading, transportation or conveyance of any raw material, intermediate product, final product or waste product.

ii) For each separate area identified, the description must include:

(a) Activities - A list of the activities occurring in the area (e.g., material storage, equipment fueling and cleaning);

(b) *Pollutants* - A list of the associated *pollutant(s)* for each activity. The *pollutant(s)* list must include all materials that are exposed to *stormwater*; and

(c) Potential for presence in *stormwater* - For each area of the *municipal facility* that generates *stormwater discharges,* a prediction of the direction of flow, and the likelihood of the activity to contaminate the *stormwater discharge*. Factors to consider include the toxicity of chemicals, quantity of chemicals used, produced or *discharge*d, the likelihood of contact with *stormwater*; and history of leaks or spills of toxic or hazardous *pollutants*.

d) Spills and Releases

For areas that are exposed to precipitation or that otherwise drain to a *stormwater* conveyance to be covered under this *SPDES* general permit, the *municipal facility* specific SWPPP must include a list of spills or releases[34] of petroleum and hazardous substances or other *pollutants*, including unauthorized *non-stormwater discharges*, that may adversely affect water quality that occurred during the last three-year period. The list must be updated when spills or releases occur.

e) Site Map

[34] This may also include releases of petroleum or hazardous substances that are not in excess of reporting quantities but which may still cause or contribute to significant water quality impairment.

The *municipal facility* specific SWPPP must include a site map identifying the following, as applicable:

i) Property boundaries and size in acres;

ii) Location and extent of significant structures (including materials shelters), and impervious surfaces;

iii) Monitoring locations (mapped in accordance with Part IV.D.2.a.i.) with its approximate *sewershed*. Each monitoring location must be labeled with the monitoring location identification;

iv) Location of all post-construction *SMPs* (mapped in accordance with Part IV.D.2.a.iv.) and *MS4* infrastructure (mapped in accordance with Part IV.D.2.b.i.);

v) Locations of *discharges* authorized under other *SPDES* permits;

vi) Locations where potential spills or releases can contribute to *pollutants* in *stormwater discharges* and their accompanying drainage points;

vii) Locations of haul and access roads;

viii) Rail cars and tracks;

ix) Arrows showing direction of *stormwater* flow;

x) Location of all receiving waters in the immediate vicinity of the *municipal facility*, indicating if any of the waters are impaired and, if so, whether the waters have *TMDLs* established for them (mapped in accordance with Part IV.D.1.e.ii.);

xi) Locations where *stormwater* flows have significant potential to cause erosion;

xii) Location and source of run-on from adjacent property containing significant quantities of *pollutants* and/or volume of concern to the *municipal facility*; and

xiii) Locations of the following areas where such areas are exposed to precipitation or *stormwater*:

(a) Fueling stations;
(b) Vehicle and equipment maintenance and/or cleaning areas;
(c) Loading/unloading areas;
(d) Locations used for the treatment, storage or disposal of wastes;
(e) Liquid storage tanks;
(f) Processing and storage areas;
(g) Locations where significant materials, fuel or chemicals are stored and transferred;
(h) Locations where vehicles and/or machinery are stored when not in use
(i) Transfer areas for substances in bulk;

(j) Location and description of non-*stormwater discharges* (Part I.A.3.);
(k) Locations where spills[35] or leaks have occurred; and
(l) Locations of all existing structural *BMP*s.

f) *Stormwater Best Management Practices (BMPs)*

The *municipal facility* specific SWPPP must document the location and type of *BMPs* implemented at the *municipal facility* (Part VI.F.1.). The *municipal facility* specific SWPPP must describe how each *BMP* is being implemented for all the potential *pollutant* sources.

g) *Municipal facility* assessments
The *municipal facility* specific SWPPP must include a schedule for completing and recording results of routine and comprehensive site assessments (Part VI.F.2.d.ii.c)).

ii. *Municipal Facility Assessments*

a) Wet Weather Visual Monitoring

i) Once every five (5) years, the *MS4 Operator* must conduct wet weather visual monitoring of the monitoring locations (Part VI.C.1.b.) and other sites of *stormwater* leaving the site that are *discharging stormwater* from fueling areas, storage areas, vehicle and equipment maintenance/fueling areas, material handling areas and similar potential *pollutant* generating areas (Part VI.F.2.d.i.e)xiii)).

(a) All samples must be collected from *discharges* resulting from a *qualifying storm event*. The storm event must be documented using the Storm Event Data Form (Appendix D) and kept with the *municipal facility* specific SWPPP. The sample must be taken during the first thirty (30) minutes (or as soon as practical, but not to exceed one hour) of the *discharge* at the monitoring location.

(b) No analytical tests are required to be performed on the samples for the purpose of meeting the visual monitoring requirements.

(c) The visual examination must document observations of color, odor, clarity, floating solids, settled solids, suspended solids, foam, oil sheen, and any other obvious indicators of *stormwater* pollution.

(d) The visual examination of the sample must be conducted in a well-lit area.

[35] A spill includes: any spill of a hazardous substance that must be reported in accordance with 6 NYCRR 597.4 and any spill of petroleum that must be reported in accordance with 6 NYCRR 613.6 or 17 NYCRR 32.3.

(e) Where practicable, the same individual should carry out the collection and examination of *discharges* for the entire permit term for consistency.

(f) The *MS4 Operator* must document the visual examination using the Visual Monitoring Form (Appendix D) and keep it with the *municipal facility* specific SWPPP to record:

(i) Monitoring location ID;

(ii) Examination date and time;

(iii) Personnel conducting the examination;

(iv) Nature of the *discharge* (runoff or snowmelt);

(v) Visual quality of the *stormwater discharge* including observations of color, odor, clarity, floating solids, settled solids, suspended solids, foam, oil sheen, and other obvious indicators of *stormwater* pollution; and

(vi) Probable sources of any observed *stormwater* contamination.

(vii) Corrective and follow up actions – If the visual examination indicates the presence of color, odor, floating solids, settled solids, suspended solids, foam, oil sheen, or other indicators of *stormwater* pollution, the *MS4 Operator* must, at minimum, complete and document the following actions:

(1) Evaluate the facility for potential sources;

(2) Remedy the problems identified;

(3) Revise the *municipal facility* specific SWPPP; and

(4) Perform an additional visual inspection during the first *qualifying storm event* following implementation of the corrective action. If the first *qualifying storm event* does not occur until the next visual monitoring period, this follow up action may be used as the next visual inspection.

b) The monitoring locations inspection and sampling program must be implemented at the *municipal facility* (Part VI.C.1.e.).

c) Comprehensive Site Assessments

i) Once every five (5) years following the most recent assessment, the *MS4 Operator* must complete a comprehensive site assessment for each high priority *municipal facility* as identified in the inventory (Part VI.F.2.b.) using the Municipal Facility Assessment Form (Appendix D) or an equivalent form containing

the same information, and document in the *municipal facility* specific SWPPP and *SWMP Plan* that:

(a) The *municipal facility* is in compliance with the terms and conditions of this *SPDES* general permit;

(b) Deficiencies were identified and all reasonable steps will be taken to minimize any *discharge* in violation of the permit, which has a reasonable likelihood of adversely affecting human health or the environment;

(i) Within twenty-four (24) hours, the *MS4 Operator* must prepare a schedule that includes corrective actions and specific interim milestones to be implemented until the corrective action is implemented; or

(c) Deficiencies were identified and all reasonable steps will be taken to minimize any *discharge* in violation of the permit, which does not have a reasonable likelihood of adversely affecting human health or the environment;

(i) Within seven (7) days, the *MS4 Operator* must prepare a schedule that includes corrective actions and specific interim milestones to be implemented until the corrective action is implemented.

e. Low Priority *Municipal Facility* Requirements

i. The *MS4 Operator* must identify procedures outlining *BMPs* for the types of activities that occur at the low priority *municipal* facilities as described in Part VI.F.1. A *municipal facility* specific SWPPP is not required.

ii. *Municipal Facility* Assessments

a) Low priority *municipal* facilities are not required to conduct wet weather visual monitoring.

b) The monitoring locations inspection and sampling program must be implemented at the *municipal facility* (Part VI.C.1.e.).

c) Comprehensive Site Assessments

i) Once every five (5) years following the most recent assessment, the *MS4 Operator* must complete a comprehensive site assessment for each low priority *municipal facility* as identified in the inventory (Part VI.F.2.b.) using the Municipal Facility Assessment Form (Appendix D) or an equivalent form containing the same information, and document in the *SWMP Plan* that:

(a) The *municipal facility* is in compliance with the terms and conditions of this *SPDES* general permit;

(b) Deficiencies were identified and all reasonable steps will be taken to minimize any *discharge* in violation of the permit, which

has a reasonable likelihood of adversely affecting human health or the environment;

(i) Within twenty-four (24) hours, the *MS4 Operator* must prepare a schedule that includes corrective actions and specific interim milestones to be implemented until the corrective action is implemented; or

(c) Deficiencies were identified and all reasonable steps will be to minimize any *discharge* in violation of the permit, which does not have a reasonable likelihood of adversely affecting human health or the environment;

(i) Within seven (7) days, the *MS4 Operator* must prepare a schedule that includes corrective actions and specific interim milestones to be implemented until the corrective action is implemented.

3. *Municipal Operations* & Maintenance

a. *Municipal Operations* Program

Municipal operations are: street and bridge maintenance; winter road maintenance; *MS4* maintenance; open space maintenance; solid waste management; new construction and land disturbances; right-of-way maintenance; marine operations; or hydrologic habitat modification.

Within three (3) years of the EDC, the *MS4 Operator* must *develop* and implement a *municipal operations* program. The *municipal operations* program must be documented in the *SWMP Plan* specifying:

i. The *municipal operations* procedures including:

a) The *BMPs* (Part VI.F.1.) incorporated into the *municipal operations* program;

b) The *municipal operations* corrective actions requirements (Part VI.F.3.b.);

c) *Catch basin* inspection and maintenance requirements (Part VI.F.3.c.);

d) Roads, bridges, parking lots, and right of way maintenance requirements (Part VI.F.3.d.); and

e) All other *municipal operations* maintenance requirements.

ii. The training provisions for the *MS4 Operator*'s *municipal operations* procedures (Part VI.F.3.a.i.).

a) If new staff are added, training on the *MS4 Operator*'s *municipal operations* procedures (Part VI.F.3.a.i.) must be given prior to conducting *municipal operations* procedures;

b) For existing staff, training on the *MS4 Operator*'s *municipal operations* procedures (Part VI.F.3.a.i.) must be given prior to conducting *municipal operations* procedures and once every five (5) years, thereafter; and

c) If the *municipal operations* procedures (Part VI.F.3.a.i.) are updated (Part VI.F.3.a.iv.), training on the updates must be given to all staff prior to conducting *municipal operations* procedures.

iii. The names, titles, and contact information for the individuals who have received *municipal operations* training and update annually; and

iv. Annually, by April 1, the *MS4 Operator* must:

a) Review and update the *municipal operations* procedures (Part VI.F.3.a.i.); and

c) Document the completion of this requirement in the *SWMP Plan*.

b. *Municipal Operations* Corrective Actions

i. For *municipal operations*, *MS4 Operators* must either:

a) Ensure compliance with the terms and conditions of this *SPDES* general permit; or

b) Implement corrective actions according to the following schedule and, after implementation, ensure the operations are in compliance with the terms and conditions of this *SPDES* general permit:

i) Within twenty-four (24) hours of discovery for situations that have a reasonable likelihood of adversely affecting human health or the environment;

ii) Initiated within seven (7) days of inspection and completed within thirty (30) days of inspection for situations that do not have a reasonable likelihood of adversely affecting human health or the environment; and

iii) For corrective actions that require special funding or construction that will take longer than thirty (30) days to complete, a schedule must be prepared that specifies interim milestones that will ensure compliance in the shortest reasonable time.

c. *Catch Basin* Inspection and Maintenance

Within three (3) years of the EDC, the MS4 Operator must:

i. Identify when *catch basin* inspection is needed with consideration for:

a) Areas with *construction activities* (mapped in accordance with Part IV.D.2.a.iii.);

b) Residential, commercial, and industrial areas (mapped in accordance with Part IV.D.1.d.iii.);

c) Recurring or history of issues; or

d) Confirmed citizen complaints on three or more separate occasions in the last twelve (12) months.

ii. Inventory *catch basin* inspection information including:

a) Date of inspection;

b) Approximate level of trash, sediment, and/or debris captured at time of clean-out (no trash, sediment, and/or debris, <50% of the depth of the *sump*, >50% of the depth of the *sump*);

c) Depth of structure;

d) Depth of *sump*; and

e) Date of clean out, if applicable (Part VI.F.3.c.iii.).

iii. Based on inspection results, clean out *catch basins* within the following timeframes:

a) Within six (6) months after the *catch basin* inspection, *catch basins* which had trash, sediment, and/or debris exceeding 50% of the depth of the *sump* as a result of a *catch basin* inspection must be cleaned out;

b) Within one (1) year after the *catch basin* inspection, *catch basins* which had trash, sediment, and/or debris at less than 50% of the depth of the *sump* as a result of a *catch basin* inspection must be cleaned out; and

c) MS4 Operators are not required to clean out *catch basins* if the *catch basins* are operating properly and:

i. There is no trash, sediment, and/or debris in the *catch basin*; or

ii. The *sump* depth of the *catch basin* is less than or equal to two (2) feet.

iv. Properly manage (handling and disposal) materials removed from *catch basins* during clean out so that:

a) Water removed during the *catch basin* cleaning process will not reenter the *MS4* or *surface waters of the State*;

b) Material removed from *catch basins* is disposed of in accordance with any applicable environmental laws and regulations; and

c) Material removed during the *catch basin* cleaning process will not reenter the *MS4* or *surface waters of the State*.

v. Determine if there are signs/evidence of *illicit discharges* and procedures for referral/follow-up if *illicit discharges* are encountered.

d. Roads, Bridges, Parking Lots, & Right of Way Maintenance

i. Sweeping

Within six (6) months of the EDC, the *MS4 Operator* must *develop* and implement procedures for sweeping and/or cleaning *municipal* streets, bridges, parking lots, and right of ways owned/operated by the *MS4 Operator*. The procedures and completion of permit requirements must be documented in the *SWMP Plan* specifying:

a) All roads, bridges, parking lots, and right of ways must be swept and/or cleaned once every five (5) years in the spring (following winter activities such as sanding). This requirement is not applicable to:

   i) Uncurbed roads with no *catch basins*;

   ii) High-speed limited access highways; or

   iii) Roads defined as interstates, freeways and expressways, or arterials by the United States Department of Transportation, Federal Highway Administration, Highway Functional Classification Concepts, Criteria and Procedures, 2013.

b) Annually, from April 1 through October 31, roads in business and commercial areas must be swept. This requirement is not applicable to:

   i) Uncurbed roads with no *catch basins*;

   ii) High-speed limited access highways; or

   iii) Roads defined as interstates, freeways and expressways, or arterials by the USDOT 2013.

ii. Maintenance

Within five (5) years of the EDC, in addition to the *BMPs* (Part VI.F.1.), the *MS4 Operator* must implement the following provisions:

a) Pave, mark, and seal in dry conditions;

b) Stage road operations and maintenance activity (e.g., patching, potholes) to reduce the potential discharge of pollutants to the *MS4* or *surface waters of the State*;

c) Restrict the use of herbicides/pesticide application to roadside vegetation; and

d) Contain *pollutants* associated with bridge maintenance activities (e.g., paint chips, dust, cleaning products, other debris).

iii. Winter Road Maintenance

Within five (5) years of the EDC, in addition to the *BMPs* (Part VI.F.1.), the *MS4 Operator* must implement the following provisions:

a) Routinely calibrate equipment to control salt/sand application rates; and

b) Ensure that routine snow disposal activities comply with the Division of Water Technical and Operation Guidance Series 5.1.11, Snow Disposal.[36]

[36] The Division of Water Technical and Operation Guidance Series 5.1.11, Snow Disposal can be found on the Department's website.

Part VII. Minimum Control Measures (MCMs) for *Traditional Non-Land Use Control & Non-Traditional MS4 Operators*

In addition to the requirements contained in Part I. through Part V*, traditional non-land use* and *non-traditional MS4 Operators* must comply with the MCMs contained in this Part. These *MS4 Operators* should consider their public to be:

- Employees (i.e., staff, faculty);
- User population/visitors;
- Students;
- Tenants; and
- Contractors & developers working for *MS4 Operator*.

A. MCM1 – Public Education and Outreach Program

The *MS4 Operator* must *develop* and implement an education and outreach program to increase public awareness of *pollutant* generating activities and behaviors. This MCM is designed to inform the public about the impacts of *stormwater* on water quality, the general sources of *stormwater pollutants*, and the steps the general public can take to reduce *pollutants* in *stormwater* runoff.

1. Development

a. Focus Areas

Within three (3) years of the EDC, the *MS4 Operator* must identify and document the focus areas in the *SWMP Plan*. The focus areas to be considered are as follows:

i. Areas *discharging* to waters with Class AA-S, A-S, AA, A, B, SA, or SB (mapped in accordance with Part IV.D.1.e.ii.a));

ii. *Sewersheds* for impaired waters listed in Appendix C (subject to Part VIII. requirements; mapped in accordance with Part IV.D.1.c. for *MS4 Operators* continuing coverage and Part IV.D.2.a.ii. for newly designated *MS4 Operators*);

iii. *TMDL* watersheds (subject to Part IX. requirements; mapped in accordance with Part IV.D.1.e.ii.c));

iv. Areas with *construction activities*;

v. Areas with on-site wastewater systems (subject to Part VIII. or Part IX. requirements);

vi. Residential, commercial, and industrial areas (mapped in accordance with Part IV.D.1.e.iii.);

vii. *Stormwater hotspots*; and

viii. Areas with *illicit discharges*.

b. Target Audiences and Associated *Pollutant* Generating Activities

Within three (3) years of the EDC, the *MS4 Operator* must identify and document the applicable target audience(s) and associated *pollutant* generating activities that the outreach and education will address for each focus area identified by the *MS4 Operator* in Part VII.A.1.a. in the *SWMP Plan*. The target audiences are as follows:

i. Residents;

ii. Commercial:[37] Business owners and staff;

iii. Institutions:[38] Managers, staff, and students;

iv. Construction: Developers, contractors, and design professionals;

v. Industrial:[39] Owners and staff; and

vi. *MS4 Operator*'s *municipal* staff.

c. Education and Outreach Topics

Within three (3) years of the EDC, the *MS4 Operator* must identify and document in the *SWMP Plan* the education and outreach topics and how the education and outreach topics will reduce the potential for *pollutants* to be generated by the target audience(s) (Part VII.A.1.b.) for the focus area(s) (Part VII.A.1.a.).

e. *Illicit Discharge* Education

Within six (6) months of the EDC, the *MS4 Operator* must make information related to the prevention of *illicit discharges*, available to *municipal* employees, businesses, and the public and document the completion of this requirement in the *SWMP Plan*. The information related to the prevention of illicit discharges must include the following:

i. What types of *discharges* are allowable (Part I.A.3.);

ii. What is an *illicit discharge* and why is it prohibited (Part VII.C.);

iii. The environmental hazards associated with *illicit discharges* and improper disposal of waste;

iv. Proper handling and disposal practices for the most common behaviors within the community (e.g., septic care, car washing, household hazardous waste, swimming pool draining, or other activities resulting in *illicit discharges* to the *MS4*); and

v. How to report *illicit discharges* they may observe (Part VII.C.1.a.).

[37] Business, retail stores, and restaurants.
[38] Hospitals, churches, colleges, and schools.
[39] Factories, recyclers, auto-salvage, and mines.

2. Implementation and Frequency

a. Distribution Method of Educational Messages

Once every five (5) years, the *MS4 Operator* must identify and document in the *SWMP Plan* which of the following method(s) are used for the distribution of educational messages:

i. Printed materials (e.g., mail inserts, brochures, and newsletters);

ii. Electronic materials (e.g., websites, email listservs);

iii. Mass media (e.g., newspapers, public service announcements on radio or cable);

iv. Workshops or focus groups;

v. Displays in public areas (e.g., town halls, library, parks); or

vi. Social Media (e.g., Facebook, Twitter, blogs).

b. Frequency

Following the completion of Part VII.A.1.a, Part VII.A.1.b, and Part VII.A.1.c, within five (5) years of the EDC, and once every five (5) years, thereafter, the *MS4 Operator* must:

i. Deliver an educational message to each target audience(s) (Part VII.A.1.b.) for each focus area(s) (Part VII.A.1.a.) based on the defined education and outreach topic(s) (Part VII.A.1.c.); and

ii. Document the completion of this requirement in the *SWMP Plan*.

c. Updates to the Public Education and Outreach Program

Following the completion of Part VII.A.1.a, Part VII.A.1.b, and Part VII.A.1.c, annually, by April 1, the *MS4 Operator* must:

i. Review and update the focus areas, target audiences, and/or education and outreach topics; and

ii. Document the completion of this requirement in the *SWMP Plan*.

B. MCM 2 - Public Involvement/Participation

The *MS4 Operator* must provide opportunities to involve the public in the development, review, and implementation of the *SWMP*. This MCM is designed to give the public the opportunity to include their opinions in the implementation of this *SPDES* general permit.

1. Public Involvement/Participation

a. Annually, the *MS4 Operator* must provide an opportunity for public involvement/participation in the development and implementation of the *SWMP*. The *MS4 Operator* must document the public involvement/participation opportunities in the *SWMP* Plan. The opportunities for public involvement/participation are as follows:

i. Citizen advisory group on *stormwater* management;

ii. Public hearings or meetings;

iii. Citizen volunteers to educate other individuals about the *SWMP*;

iv. Coordination with other pre-existing public involvement/participation opportunities;

v. Reporting concerns about activities or behaviors observed; or

vi. Stewardship activities.

b. Annually, the *MS4 Operator* must inform the public of the opportunity (Part VII.B.1.a.) for their involvement/participation in the development and implementation of the *SWMP* and how they can become involved. The *MS4 Operator* must document the method for distribution of this information in the *SWMP Plan*. The methods for distribution are as follows:

i. Public notice;

ii. Printed materials (e.g., mail inserts, brochures and newsletters);

iii. Electronic materials (e.g., websites, email listservs);

iv. Mass media (e.g., newspapers, public service announcements on radio or cable);

v. Workshops or focus groups;

vi. Displays in public areas (e.g., town halls, library, parks); or

vii. Social Media (e.g., Facebook, Twitter, blogs).

c. Within six (6) months of the EDC, the *MS4 Operator* must identify a local point of contact to receive and respond to public concerns regarding *stormwater* management and compliance with permit requirements. The name or title of this individual, with contact information, must be published on public outreach and public participation materials and documented in the *SWMP Plan*.

2. Public Notice and Input Requirements

a. Public Notice and Input Requirements for *SWMP Plan*

Annually, the *MS4 Operator* must provide an opportunity for the public to review and comment on the publicly available *SWMP Plan* (Part IV.B.2.b.). The public must have the ability to ask questions and submit comments on the *SWMP Plan*. The completion of this permit requirement must be documented in the *SWMP Plan*. This requirement may be satisfied by Part VII.B.1.

b. Public Notice and Input Requirements for Draft Annual Report

i. Annually, the *MS4 Operator* must provide an opportunity for the public to review and comment on the draft Annual Report. The completion of this permit requirement must be documented in the *SWMP Plan*. This requirement may be satisfied by either:

a) Presentation of the draft Annual Report at a regular meeting of an existing board (e.g., administrative, planning, zoning) or a separate meeting specifically for *stormwater*, as designated by the *MS4* or if requested by the public. The public must have the ability to ask questions about and make comments on the draft annual report during that presentation; or

b) Posting of the draft Annual Report on a public website. The website must provide information on the timeframes and procedures to submit comments and/or request a meeting. However, if a public meeting is requested by two or more persons, the *MS4 Operator* must hold such a meeting.

c. Consideration of Public Input

i. Annually, the *MS4 Operator* must include a summary of comments received on the *SWMP Plan* and draft Annual Report in the *SWMP Plan*.

ii. Within thirty (30) days of when public input is received, the *MS4 Operator* must update the *SWMP Plan*, where appropriate, based on the public input received.

C. MCM 3 - *Illicit Discharge* Detection and Elimination

The *MS4 Operator* must *develop*, implement, and enforce a program which systematically detects, tracks down, and eliminates *illicit discharges* to the *MS4*. This MCM is designed to manage the *MS4* so it is not conveying *pollutants* associated with flows other than those directly attributable to *stormwater* runoff.

1. *Illicit Discharge* Detection

a. Public Reporting of *Illicit Discharges*

i. Within six (6) months of the EDC, the *MS4 Operator* must establish and document in the *SWMP Plan* an email or phone number (with message recording capability) for the public to report *illicit discharges*.

ii. Within thirty (30) days of an *illicit discharge*, the *MS4 Operator* must document each report of an *illicit discharge* in the *SWMP Plan* with the following information:

a) Date of the report;

b) Location of the *illicit discharge;*

c) Nature of the *illicit discharge;*

d) Follow up actions taken or needed (including response times); and

e) Inspection outcomes and any enforcement taken.

b. Monitoring Locations

The monitoring locations used to detect *illicit discharges* are identified as follows:

i. *MS4 outfalls;*[40]
ii. *Interconnections*;[41] and
iii. *Municipal facility intraconnections*.[42]

c. Monitoring Locations Inventory

i. Within three (3) years of the EDC, the *MS4 Operator* must *develop* and maintain an inventory of the monitoring locations in the *SWMP Plan*. The following information must be included in the inventory:[43]

a) Inventory information for *MS4 outfall*s

i) ID;
ii) Prioritization (high or low) (Part VII.C.1.d.);
iii) Type of monitoring location (Part VII.C.1.b.);
iv) Name of *MS4 Operator's municipal facility*, if located at a *municipal facility*;[44]
v) Receiving waterbody name and class (mapped in accordance with Part IV.D.1.e.ii.a));
vi) Receiving waterbody WI/PWL Segment ID (mapped in accordance with Part IV.D.1.e.ii.b));
vii) Land use in drainage area;
viii) Type of conveyance (open drainage or closed pipe);
ix) Material;
x) Shape;
xi) Dimensions;
xii) Submerged in water; and
xiii) Submerged in sediment.

b) Inventory information for *interconnections*

i) ID;
ii) Prioritization (high or low) (Part VII.C.1.d.);
iii) Type of monitoring location (Part VII.C.1.b.);
iv) Name of *MS4 Operator* receiving *discharge* or private storm system;

[40] *MS4 outfall*s can be found at a *municipal facility*.
[41] *Interconnections* can be found a *municipal facility*.
[42] *Municipal facility intraconnections* can be found only at a *municipal facility*.
[43] The information included in the inventory is collected during inspections on the Monitoring Locations Inspection and Sampling Field Sheet (Appendix D) unless otherwise specified by the permit conditions.
[44] This information is collected as part of the *municipal facility* inventory.

v) Name of *MS4 Operator*'s *municipal facility*, if located at a *municipal facility*; and
vi) Receiving waterbody name and class (mapped in accordance with Part IV.D.1.e.ii.a)).

c) Inventory information for *municipal facility intraconnections*

i) ID;
ii) Prioritization (high or low) (Part VII.C.1.d.);
iii) Type of monitoring location (Part VII.C.1.b.);
iv) Name of *MS4 Operator*'s *municipal facility*; and
v) Receiving waterbody name and class (mapped in accordance with Part IV.D.1.e.ii.a)).

ii. Annually, the *MS4 Operator* must update the inventory if monitoring locations are created or discovered.

d. Monitoring Locations Prioritization

i. Within three (3) years of the EDC, the *MS4 Operator* must prioritize monitoring locations which are included in the monitoring locations inventory (Part VII.C.1.c.) as follows:

a) High priority monitoring locations include monitoring locations:

vi) At a high priority *municipal facility*, as defined in Part VII.F.2.c;

vii) *Discharging* to impaired waters (subject to Part VIII. requirements; mapped in accordance with Part IV.D.1.e.ii.b));

viii) *Discharging* within a TMDL watershed (subject to Part IX. requirements; mapped in accordance with Part IV.D.1.e.ii.c));

ix) *Discharging* to waters with Class AA-S, A-S, AA, A, B, SA, or SB (mapped in accordance with Part IV.D.1.e.ii.a)); and/or

x) Confirmed citizen complaints on three or more separate occasions in the last twelve (12) months.

b) All other monitoring locations are considered low priority.

ii. Within thirty (30) days of when a monitoring location is constructed or the *MS4 Operator* discovers it, the *MS4 Operator* must prioritize those monitoring locations; and

iii. Annually, after the initial prioritization (Part VII.C.1.d.i.), the *MS4 Operator* must update the monitoring location prioritization in the inventory (Part VII.C.1.c.) based on information gathered as part of the monitoring location inspection and sampling program (Part VII.C.1.e.). The completion of this permit requirement must be documented in the *SWMP Plan*.

e. Monitoring Locations Inspection and Sampling Program

Within two (2) years of the EDC, the *MS4 Operator* must *develop* and implement a monitoring locations inspection and sampling program. The monitoring locations inspection and sampling program must be documented in the *SWMP Plan* specifying:

i. The monitoring locations inspection and sampling procedures including:

a) During *dry weather,*[45] one (1) inspection of each monitoring location identified in the inventory (Part VII.C.1.c.) every five (5) years following the most recent inspection;

b) Documentation of all monitoring location inspections, including any sampling results, using the Monitoring Locations Inspection and Sampling Field Sheet (Appendix D) or an equivalent form containing the same information and include the completed monitoring location inspections and sampling results in the *SWMP Plan* (e.g., the completed Monitoring Locations Inspection and Sampling Field Sheets);

c) Provisions to sample all monitoring locations which had inspections which resulted in a *suspect* or *obvious illicit discharge* characterization. The sampling requirement is based on the number and severity of *physical indicators present in the flow* to better inform track down procedures (Part VII.C.2.). If the source of the *illicit discharge* is clear and discernable (e.g., sewage), sampling is not necessary;

d) Sampling may be done with field test kits or field instrumentation that are sufficiently sensitive to detect the parameter below the sampling action level used[46] and are not subject to 40 CFR Part 136 requirements for approved methods and certified laboratories;

e) Provisions to initiate, or cause to initiate,[47] track down procedures (Part VII.C.2.a.), in accordance with the timeframes specified in Part VII.C.2.a.iii, for monitoring locations with an overall characterization[48] as *suspect illicit discharge* or *obvious illicit discharge* or that exceed any sampling action level used;

f) Provisions to re-inspect the monitoring location within thirty (30) days of initial inspection if there is a *physical indicator not related to flow*, potentially indicative of *intermittent* or *transitory discharges,* utilizing techniques described in Chapter 12.6 of the Center for Watershed

[45] MS4 Operators can reference the Center for Watershed Protection Illicit Discharge Detection and Elimination: A Guidance Manual for Program Development and Technical Assistance, October 2004 (CWP 2004) for other factors to consider when determining when to conduct monitoring location inspection and sampling.
[46] Refer to Chapter 12 of the CWP 2004 for parameters, sampling action levels, and procedures.
[47] If track down is conducted by individuals or entities other than those conducting the monitoring locations inspections.
[48] Reference to the Monitoring Locations Inspection and Sampling Field Sheet, adapted from CWP 2004, Section 6: Overall Monitoring Location Characterization based on the Relative Severity Index of physical indicators for flowing monitoring locations only.

Protection Illicit Discharge Detection and Elimination: A Guidance Manual for Program Development and Technical Assistance, October 2004 (CWP 2004) or equivalent.

i) If those same physical indicators persist, the *MS4 Operator* must initiate *illicit discharge* track down procedures (Part VII.C.2.a.).

ii. The training provisions for the *MS4 Operator*'s monitoring locations inspection and sampling procedures (Part VII.C.1.e.i.).

a) If new staff are added, training on the *MS4 Operator*'s monitoring locations inspection and sampling procedures (Part VII.C.1.e.i.) must be given prior to conducting monitoring locations inspections and sampling procedures;

b) For existing staff, training on the *MS4 Operator*'s monitoring locations inspection and sampling procedures (Part VII.C.1.e.i.) must be given prior to conducting monitoring locations inspections and sampling and once every five (5) years, thereafter; and

c) If the monitoring locations inspection and sampling procedures (Part VII.C.1.e.i.) are updated (Part VII.C.1.e.iv.), training on the updates must be given to all staff prior to conducting monitoring locations inspections and sampling.

iii. The names, titles, and contact information for the individuals who have received monitoring locations inspection and sampling procedures training and update annually; and

iv. Annually, by April 1, the *MS4 Operator* must:

a) Review and update the monitoring location inspection and sampling procedures (Part VII.C.1.e.i.) based on monitoring location inspection results (e.g., trends, patterns, areas with *illicit discharges*, and common problems); and

b) Document the completion of this requirement in the *SWMP Plan*.

2. *Illicit Discharge* Track Down Program

Within two (2) years of the EDC, the *MS4 Operator* must *develop* and implement an *illicit discharge* track down program to identify the source of *illicit discharges* and the responsible party. The *illicit discharge* track down program must be documented in the *SWMP Plan* specifying:

a. The *illicit discharge* track down procedures including:

i. Procedures as described in Chapter 13 of CWP 2004 or equivalent;

ii. Steps taken for *illicit discharge* track down procedures;

iii. The following timeframes to initiate *illicit discharge* track down:

a) Within twenty-four (24) hours of discovery, the *MS4 Operator* must initiate track down procedures for flowing *MS4* monitoring locations with *obvious illicit discharges;*[49]

b) Within two (2) hours of discovery, the *MS4 Operator* must initiate track down procedures for *obvious illicit discharges* of sanitary wastewater that would affect bathing areas during bathing season, shell fishing areas or public water intakes and report orally or electronically to the Regional Water Engineer and local health department; and

c) Within five (5) days of discovery, the *MS4 Operator* must initiate track down procedures for *suspect illicit discharges*.

b. The training provisions for the *MS4 Operator*'s *illicit discharge* track down procedures (Part VII.C.2.a.).

   i. If new staff are added, training on the *MS4 Operator*'s *illicit discharge* track down procedures (Part VII.C.2.a.) must be given prior to conducting *illicit discharge* track downs;

   ii. For existing staff, training on the *MS4 Operator*'s *illicit discharge* track down procedures (Part VII.C.2.a.) must be given prior to *conducting illicit discharge* track downs and once every five (5) years, thereafter; and

   iii. If the *illicit discharge* track down procedures (Part VII.C.2.a.) are updated (Part VII.C.2.d.), training on the updates must be given to all staff prior to conducting *illicit discharge* track downs.

c. The names, titles, and contact information for the individuals who have received *illicit discharge* track down procedures training and update annually; and

d. Annually, by April 1, the *MS4 Operator* must:

   i. Review and update the *illicit discharge* track down procedures (Part VII.C.2.a.); and

   ii. Document the completion of this requirement in the *SWMP Plan*.

3. *Illicit Discharge* Elimination Program

Within two (2) years of the EDC, the *MS4 Operator* must *develop* and implement an *illicit discharge* elimination program. The *illicit discharge* elimination program must be documented in the *SWMP Plan* specifying:

a. The *illicit discharge* elimination procedures including:

   i. Provisions for escalating enforcement and tracking, both consistent with the ERP required in Part IV.F. of this *SPDES* general permit;

   ii. Provisions to confirm the corrective actions have been taken;

[49] Reference to the Monitoring Locations Inspection and Sampling Field Sheet, adapted from CWP 2004, Section 6: Overall Monitoring Location Characterization based on the Relative Severity Index of physical indicators for flowing monitoring locations only.

iii. Steps taken for *illicit discharge* elimination procedures; and

iv. The following timeframes for *illicit discharge* elimination:

a) Within twenty-four (24) hours of identification of an *illicit discharge* that has a reasonable likelihood of adversely affecting human health or the environment, the *MS4 Operator* must eliminate the *illicit discharge*;

b) Within five (5) days of identification of an *illicit discharge* that does not have a reasonable likelihood of adversely affecting human health or the environment, the *MS4 Operator* must eliminate the *illicit discharge;* and

c) Where elimination of an *illicit discharge* within the specified timeframes (Part VII.C.3.a.iv.) is not possible, the *MS4 Operator* must notify the Regional Water Engineer.

b. The training provisions for the *MS4 Operator*'s *illicit discharge* elimination procedures (Part VII.C.3.a.).

i. If new staff are added, training on the *MS4 Operator*'s *illicit discharge* elimination procedures (Part VII.C.3.a.) must be given prior to conducting *illicit discharge* eliminations;

ii. For existing staff, training on the *MS4 Operator*'s *illicit discharge* elimination procedures (Part VII.C.3.a.) must be given prior to conducting *illicit discharge* eliminations and once every five (5) years, thereafter; and

iii. If the *illicit discharge* elimination procedures (Part VII.C.3.a.) are updated (Part VII.C.3.d.), training on the updates must be given to all staff prior to conducting *illicit discharge* eliminations.

c. The names, titles, and contact information for the individuals who have received *illicit discharge* elimination procedures training and update annually; and

d. Annually, by April 1, the *MS4 Operator* must:

i. Review and update the *illicit discharge* elimination procedures (Part VII.C.3.a.); and

ii. Document the completion of this requirement in the *SWMP Plan*.

D. MCM 4 - Construction Site *Stormwater* Runoff Control

The *MS4 Operator* must *develop*, implement, and enforce a program to ensure construction sites are effectively controlled. This MCM is designed to prevent *pollutants* from construction related activities,[50] as well as promote the proper planning and installation of post-construction *SMPs*.

[50] Projects that comply with the terms and conditions of the CGP or an individual *SPDES* permit for *stormwater* for which they obtained coverage and local erosion and sediment control requirements are effectively controlled.

1. Applicable Construction Activities/Projects/Sites

a. The construction site *stormwater* runoff control program must address *stormwater* runoff to the *MS4* from sites with *construction activities* permitted, approved, funded, or owned/operated by the *MS4 Operator* that:

   i. Result in a total land disturbance of greater than or equal to one acre; or,

   ii. Disturb less than one acre if part of a larger common plan of development or sale.

b. For *construction activities* where the *MS4 Operator* is listed as the owner/operator on the Notice of Intent for coverage under the CGP:

   i. The *MS4 Operator* must ensure compliance with the CGP; and

   ii. The additional requirements for construction oversight described in Part VII.D.6 through Part VII.D.9 are not required.

2. Public Reporting of Construction Site Complaints

a. Within six (6) months of the EDC, the *MS4 Operator* must establish and document in the *SWMP Plan* an email or phone number (with message recording capability) for the public to report complaints related to construction *stormwater* activity.

b. The *MS4 Operator* must document reports of construction site complaints in the *SWMP Plan* with the following information:

   i. Date of the report;

   ii. Location of the construction site;

   iii. Nature of complaint;

   iv. Follow up actions taken or needed; and

   v. Inspection outcomes and any enforcement taken.

3. Construction Oversight Program

Within one (1) year of the EDC, the *MS4 Operator* must *develop* and implement a construction oversight program. The construction oversight program must be documented in the *SWMP Plan* specifying:

a. The construction oversight procedures including:

   i. When the construction site *stormwater* control program applies (Part VII.D.1.);

   ii. What types of *construction activity* require a SWPPP;

   iii. The procedures for submission of SWPPPs;

   iv. SWPPP review requirements (Part VII.D.6.)

   v. Pre-construction oversight requirements (Part VII.D.7.)

vi. Construction site inspection requirements (Part VII.D.8.);

vii. Construction site close-out requirements (Part VII.D.9.);

viii. Enforcement process/expectations for compliance; and

ix. Other procedures associated with the control of *stormwater* runoff from applicable *construction activities*.

b. The training provisions for the *MS4 Operator*'s construction oversight procedures (Part VII.D.3.a.).

i. If new staff are added, training on the *MS4 Operator*'s construction oversight procedures (Part VII.D.3.a.) must be given prior to conducting any construction oversight activities;

ii. For existing staff, training on the *MS4 Operator*'s construction oversight procedures (Part VII.D.3.a.) must be given prior to conducting any construction oversight activities and once every five (5) years, thereafter; and

iii. If the construction oversight procedures (Part VII.D.3.a.) are updated (Part VII.D.3.a.), training on the updates must be given to all staff prior to conducting construction oversight.

c. The names, titles, and contact information for the individuals who have received construction oversight training and update annually;

d. Procedures to ensure those involved in the *construction activity* itself (e.g., contractor, subcontractor, *qualified inspector*, SWPPP reviewers) have received four (4) hours of *Department* endorsed training in proper erosion and sediment control principles from a Soil & Water Conservation District, or other *Department* endorsed entity; and

e. Annually, by April 1, the *MS4 Operator* must:

i. Review and update the construction oversight procedures (Part VII.D.3.a.); and

ii. Document the completion of this requirement in the *SWMP Plan*.

4. Construction Site Inventory & Inspection Tracking

a. Within six (6) months of the EDC, the *MS4 Operator* must *develop* and maintain an inventory of all applicable construction sites (Part VII.D.1.a.) in the *SWMP Plan*. The following information must be included in the inventory:

i. Location of the construction site;

ii. Owner/operator contact information, if other than the *MS4 Operator*;

iii. Receiving waterbody name and class (mapped in accordance with Part IV.D.1.e.ii.a));

iv. Receiving waterbody WI/PWL Segment ID (mapped in accordance with Part IV.D.1.e.ii.b));

v. Prioritization (high or low) (Part VII.D.5.);

vi. Construction project *SPDES* identification number;

vii. SWPPP approval date;

viii. Inspection history, including dates and ratings (satisfactory, marginal, or unsatisfactory, when available); and

ix. Current status of the construction site/project (i.e., active, temporarily shut down, complete[51]).

b. Annually, the *MS4 Operator* must update the inventory if construction projects are approved or completed.

5. Construction Site Prioritization

a. Within one (1) year of the EDC, the *MS4 Operator* must prioritize all construction sites which are included in the construction site inventory (Part VII.D.4.) as follows:

i. High priority construction sites include construction sites:

a) With a direct conveyance (e.g., channel, ditch, storm sewer) to a *surface water of the State* that is:

i) Listed in Appendix C with silt/sediment, phosphorus, or nitrogen as the POC;

ii) Classified as AA-S, AA, or A (mapped in accordance with Part IV.D.1.e.ii.a)); or

iii) Classified with a trout (T) or trout spawning (TS) designation (mapped in accordance with Part IV.D.1.e.ii.a));

b) With greater than five (5) acres of disturbed earth at any one time;

c) With earth disturbance within one hundred (100) feet of any lake or pond (mapped in accordance with Part IV.D.1.e.ii.b)); and/or

d) Within fifty (50) feet of any rivers or streams (mapped in accordance with Part IV.D.1.e.ii.b));

ii. All other construction sites are considered low priority.

b. Within thirty (30) days of when a construction site becomes active, the *MS4 Operator* must prioritize those construction sites; and

c. Annually, after the initial prioritization (Part VII.D.5.a.), the *MS4 Operator* must update the construction site prioritization in the inventory (Part VII.D.4.a.) based on information gathered as part of the construction oversight program (Part VII.D.3.). The completion of this permit requirement must be documented in the *SWMP Plan*.

---

[51] Construction projects listed on the inventory must be inspected and tracked as described in Part VII.D.8. until a final site inspection has been completed as specified in Part VII.D.9. and the construction site status changes to complete.

i. If the prioritization of the construction site changes priority based on information gathered as part of the construction oversight program, the *MS4 Operator* must comply with the requirements that apply to that prioritization.

6. SWPPP Review

The *MS4 Operator* must:

a. Ensure individual(s), responsible for reviewing SWPPPs for acceptance, receive:

   i. Four (4) hours of *Department* endorsed training in proper erosion and sediment control principles from a Soil & Water Conservation District, or other *Department* endorsed entity. This training must be completed within three (3) years of the EDC and every three (3) years thereafter.

   ii. Document the completion of this requirement in the *SWMP Plan*.

b. Ensure SWPPP reviewers receive this training (Part VII.D.6.a.) prior to conducting SWPPP reviews for acceptance.

   i. Individuals without these trainings cannot review SWPPPs for acceptance.

   ii. Individuals who meet the definition of a *qualified professional* or *qualified inspector* are exempt from this requirement.

c. Ensure individuals responsible for reviewing SWPPPs review all SWPPPs for applicable *construction activities* (Part VII.D.1.) and for conformance with the requirements of the CGP, including:

   i. Erosion and sediment controls must be reviewed for conformance with the NYS E&SC 2016, or equivalent;

   ii. Individuals responsible for review of post-construction *SMPs* must be *qualified professionals* or under the supervision of a *qualified professional*; and

   iii. Post-construction *SMPs* must be reviewed for conformance with the NYS SWMDM 2015 or equivalent, including:

      a) All post-construction *SMPs* must meet the *sizing criteria* contained in the CGP and NYS SWMDM 2015.

      b) Deviations from the performance criteria of the NYS SWMDM 2015 must demonstrate that they are equivalent.

      c) The SWPPP must include an O&M plan that includes inspection and maintenance schedules and actions to ensure continuous and effective operation of each post-construction *SMP*. The SWPPP must identify the entity that will be responsible for the long-term operation and maintenance of each practice.

d. In the *SWMP Plan*, document and update annually the names, titles, and contact information for the individuals who have received the trainings listed in Part VII.D.6.a.

e. In the *SWMP Plan*, document the SWPPP review including the information found in Part III.B. of the CGP;

f. Prioritize new *construction activities* (Part VII.D.5.a.); and

g. Notify construction site owner/operators that their SWPPP has been accepted using the *MS4* SWPPP Acceptance Form[52] created by the *Department* and required by the CGP, signed in accordance with Part X.J.

7. Pre-Construction Meeting

Prior to commencement of *construction activities*, the *MS4 Operator* must ensure a pre-construction meeting is conducted. The date and content of the pre-construction inspection/meeting must be documented in the *SWMP Plan*. The owner/operator listed on the CGP NOI (if different from the *MS4 Operator*), the *MS4 Operator*, contractor(s) responsible for implementing the SWPPP for the *construction activity,* and the *qualified inspector* (if required for the *construction activity* by Part IV.C. the CGP) must attend the meeting in order to:

a. Confirm the approved project has received, or will receive[53], coverage under the CGP or an individual *SPDES* permit;

b. Verify contractors and subcontractors selected by the owner/operator of the *construction activity* have identified at least one individual that has received four (4) hours of *Department* endorsed training in proper erosion and sediment control principles from a Soil & Water Conservation District or other endorsed entity as required by the CGP and Part VII.D.3.d; and

c. Review the construction oversight program (Part VII.D.3.) and expectations for compliance.

8. Construction Site Inspections

The *MS4 Operator* must:

a. Ensure individuals(s), responsible for construction site inspections, receive:

   i. Four (4) hours of *Department* endorsed training in proper erosion and sediment control principles from a Soil & Water Conservation District, or other *Department* endorsed entity. This training must be complete, within three (3) years of the EDC and every three (3) years thereafter.

   ii. Document the completion of this requirement in the *SWMP Plan*.

[52] The *MS4* SWPPP Acceptance Form can be found on the Department's website.

[53] Preconstruction meetings may occur prior to the issuance of the MS4 SWPP Acceptance Form, however, the MS4 Operator must confirm coverage under the CGP will be applied for by the construction site owner/operator prior to commencement of construction of *construction activities*.

b. Ensure all *MS4* Construction Site Inspectors receive this training prior to conducting construction site inspections.

   i. Individuals without these trainings cannot inspect construction sites.

   ii. Individuals who meet the definition of a *qualified professional* or *qualified inspector* are exempt from this requirement.

c. Annually inspect all sites with *construction activity* identified in the inventory (Part VII.D.4.) during active construction after the pre-construction meeting (Part VII.D.7.), or sooner if deficiencies are noted that require attention.

   i. Follow up to construction site inspections must confirm corrective actions are completed within timeframes established by the CGP and the MS4 Operator's ERP (Part IV.F.1.).

d. In the *SWMP Plan*, document and update annually the names, titles, and contact information for the individuals who have received the trainings listed in Part VII.D.8.a.

e. Document all inspections using the Construction Site Inspection Report Form (Appendix D) or an equivalent form containing the same information. The *MS4 Operator* must include the completed Construction Site Inspection Reports in the *SWMP Plan*.

9. Construction Site Close-out

a. The *MS4 Operator* must ensure a final construction site inspection is conducted and documentation of the final construction site inspection must be maintained in the *SWMP Plan*. The final construction site inspection must be documented using the Construction Site Inspection Report Form (Appendix D), or an equivalent form containing the same information, or accept the construction site owner/operator's *qualified inspector* final inspection certification required by the CGP.

b. The Notice of Termination (NOT)[54] must be signed by the *MS4 Operator* as required by the CGP for projects determined to be complete. The NOT must be signed in accordance with Part X.J.

E. MCM 5 – Post-Construction *Stormwater* Management

The *MS4 Operator* must *develop*, implement, and enforce a program to ensure proper operation and maintenance of post-construction *SMPs* for new or redeveloped sites. This MCM is designed to promote the long-term performance of post-construction *SMPs* in removing *pollutants* from *stormwater* runoff.

[54] The NOT can be found on the Department's website.

1. Applicable Post-Construction *SMPs*

The post-construction *SMP program* must address *stormwater* runoff to the *MS4* from *publicly owned/operated* post-construction *SMPs* that meet the following:

a. Post-construction *SMPs* that have been installed as part of any CGP covered construction site or individual *SPDES* permit (since March 10, 2003); and

b. All new post-construction *SMPs* constructed as part of the construction site *stormwater* runoff control program (Part VII.D.).

2. Post-Construction *SMP* Inventory & Inspection Tracking[55]

a. The *MS4 Operators* continuing coverage must:

   i. Maintain the inventory from previous iterations of this *SPDES* general permit for post-construction *SMPs* installed after March 10, 2003; and

   ii. *Develop* the inventory for post-construction *SMPs* installed after March 10, 2003 including post-construction *SMPs:*

      a) As they are approved or discovered; or

      b) After the owner/operator of the *construction activity* has filed the NOT with the *Department* (Part VII.D.9.b.).

b. The newly designated *MS4 Operators* must *develop* and maintain the inventory for post-construction *SMPs* installed after March 10, 2003 including post-construction *SMPs:*

   i. As they are approved or discovered; or

   ii. After the owner/operator of the *construction activity* has filed the NOT with the *Department* (Part VII.D.9.b.).

c. Annually, the MS4 Operator must update the inventory of post-construction SMPs to include the post-construction *SMPs* in Part VII.E.2.a. and Part VII.E.2.b.

d. Within five (5) years of the EDC, the following information must be included in the inventory either by using the *MS4 Operator* maintenance records or by verification of maintenance records provided by the owner of the post-construction *SMP*:

   i. Street address or tax parcel;

   ii. Type;[56]

   iii. Receiving waterbody name and class (mapped in accordance with Part IV.D.1.e.ii.a));

---

[55] Post-construction *SMPs* can be found at a *municipal facility*.

[56] Post-construction *SMP* types are defined in the New York State Department of Environmental Conservation Maintenance Guidance: Stormwater Management Practices, March 31, 2017 (NYS DEC Maintenance Guidance 2017).

iv. Receiving waterbody WI/PWL Segment ID (mapped in accordance with Part IV.D.1.e.ii.b));

v. Date of installation (if available) or discovery;

vi. Ownership;

vii. Responsible party for maintenance;

viii. Contact information for party responsible for maintenance;

ix. Location of documentation depicting O&M requirements and legal agreements for post-construction *SMP*;

x. Frequency for inspection of post-construction *SMP*, as specified in the New York State Department of Environmental Conservation Maintenance Guidance: Stormwater Management Practices, March 31, 2017 (NYS DEC Maintenance Guidance 2017) or as specified in the O&M plan contained in the approved SWPPP (Part VII.D.6.);

xi. Reason for installation (e.g., new development, redevelopment, *retrofit*, flood control), if known;

xii. Date of last inspection;

xiii. Inspection results; and

xiv. Any corrective actions identified and completed.

e. *MS4 Operators* must document the inventory of post-construction *SMPs* in the *SWMP Plan*.

3. SWPPP Review

For post-construction *SMP* SWPPP review requirements, see Part VII.D.6.

4. Post-Construction *SMP* Inspection & Maintenance Program

Within one (1) year of the EDC, the *MS4 Operator* must *develop* and implement a post-construction *SMP* inspection and maintenance program. The post-construction *SMP* inspection and maintenance program must be documented in the *SWMP Plan* specifying:

a. The post-construction *SMP* inspection and maintenance procedures including:

i. Provisions to ensure that each post-construction *SMP* identified in the post-construction *SMP* inventory (Part VII.E.2.) is inspected at the frequency specified in the NYS DEC Maintenance Guidance 2017 or as specified in the O&M plan contained in the approved SWPPP (Part VII.D.6.), if available;

ii. Documentation of post-construction *SMP* inspections using the Post-Construction SMP Inspection Checklist[57] or an equivalent form containing the same information. The *MS4 Operator* must include the completed post-construction *SMP* inspections (i.e., the completed Post-Construction SMP Inspection Checklist) in the *SWMP Plan*;

iii. Provisions to initiate follow-up actions (i.e., maintenance, repair, or higher-level inspection) within thirty (30) days of post-construction *SMP* inspection; and

iv. Provisions to initiate enforcement within sixty (60) days of the inspection if follow-up actions are not complete.

b. The training provisions for the *MS4 Operator*'s post-construction *SMP* inspection and maintenance procedures (Part VII.E.4.a.).

i. If new staff are added, training on the *MS4 Operator*'s post-construction *SMP* inspection and maintenance procedures (Part VII.E.4.a.) and procedures outlined in the *Department* endorsed program must be given prior to conducting any post-construction *SMP* inspection and maintenance;

ii. For existing staff, training on the *MS4 Operator*'s post-construction *SMP* inspection and maintenance procedures (Part VII.E.4.a.) and procedures outlined in the *Department* endorsed program must be given prior to conducting any post-construction *SMP* inspection and maintenance and once every five (5) years, thereafter; and

iii. If the post-construction *SMP* inspection and maintenance procedures (Part VII.E.4.a.) are updated (Part VII.E.4.d.), training on the updates must be given to all staff prior to conducting post-construction *SMP* inspection and maintenance.

c. The names, titles, and contact information for the individuals who have received post-construction *SMP* inspection and maintenance procedures training and update annually; and

d. Annually, by April 1, the *MS4 Operator* must:

i. Review and update the post-construction *SMP* inspection and maintenance procedures (Part VII.E.4.a.); and

ii. Document the completion of this requirement in the *SWMP Plan*.

F. MCM 6 – Pollution Prevention and Good Housekeeping

The *MS4 Operator* must *develop* and implement a pollution prevention and good housekeeping program for *municipal facilities* and *municipal operations* to minimize

[57] The *Department* developed checklist forms specific to each post-construction *SMP* designed to assist *MS4 Operators* in conducting inspections and maintenance activities of standard practices. The Post-Construction SMP Inspection Checklist, March 31, 2017, can be found on the Department's website.

pollutant discharges. This MCM is designed to ensure the *MS4 Operator*'s own activities do not contribute *pollutants* to *surface waters of the State*.

1. *Best Management Practices (BMPs)* for *Municipal Facilities* & *Operations*

Within three (3) years of the EDC, the *MS4 Operator* must incorporate *best management practices* (*BMPs*) into the *municipal facility* program *and municipal operations* program to minimize the *discharge* of *pollutants* associated with *municipal facilities* and *municipal operations, respectively*. The *BMPs* to be considered are as follows and must be documented in the *SWMP Plan*:

a. Minimize Exposure

i. Exposure of materials to rain, snow, snowmelt, and runoff must be minimized, unless not technologically possible or not economically practicable and achievable in light of best industry practices, including areas used for loading and unloading, storage, disposal, cleaning, maintenance, and fueling operations, with the following *BMP*s:

a) Locate materials and activities inside or protect them with storm resistant coverings;

b) Use grading, berming, or curbing to prevent runoff of contaminated flows and divert run-on away from these areas;

c) Locate materials, equipment, and activities so leaks and spills are contained in existing containment and diversion systems;

d) Clean up spills and leaks promptly using dry methods (e.g., absorbents) to prevent the *discharge* of *pollutants*;

e) Store leaky vehicles and equipment indoors or, if stored outdoors, use drip pans and absorbents;

f) Use spill/overflow protection equipment;

g) Perform all vehicle and/or equipment cleaning operations indoors, under cover, or in bermed areas that prevent runoff and run-on and also captures any overspray;

h) Drain fluids, indoors or under cover, from equipment and vehicles that will be decommissioned, and, for any equipment and vehicles that will remain unused for extended periods of time, inspect at least monthly for leaks; and/or

i) Minimize exposure of chemicals by replacing with a less toxic alternative (e.g., use non-hazardous cleaners).

ii. *No Exposure* Certification for High Priority *Municipal Facilities*

a) *Municipal facilities* may qualify for *No Exposure* Certification (Appendix D) when all activities and materials are completely sheltered from exposure to rain, snow, snowmelt and/or runoff.

b) High priority *municipal facilities* (Part VII.F.2.c.i.a)) with uncovered parking areas for vehicles awaiting maintenance may be considered a low priority *municipal facility* (Part VII.F.2.c.i.c)) if only routine maintenance is performed inside and all other n*o exposure* criteria are met.

c) *Municipal facilities* accepting or repairing disabled vehicles and/or vehicles that have been involved in accidents are not eligible for the *No Exposure* Certification.

d) *Municipal facilities* must maintain the *No Exposure* Certification and document in the *SWMP Plan*. The *No Exposure* Certification ceases to apply when activities or materials become exposed.

b. Follow a Preventive Maintenance Program

i. Implement a preventative maintenance program that includes routine inspection, testing, maintenance, and repair of all fueling areas, vehicles and equipment and systems to prevent leaks, spills and other releases. This includes:

a) Performing inspections and preventive maintenance of *stormwater* drainage, source controls, treatment systems, and plant equipment and systems;

b) Maintaining non-structural *BMPs* (e.g., keep spill response supplies available, personnel appropriately trained, containment measures, covering fuel areas); and

c) Ensure vehicle washwater is not *discharged* to the *MS4* or to *surface waters of the State*. Wash equipment/vehicles in a designated and/or covered area where washwater is collected to be recycled or *discharged* to the sanitary sewer (Part I.B.2.d.).

ii. Routine maintenance must be performed to ensure *BMPs* are operating properly.

iii. When a *BMP* is not functioning to its designed effectiveness and needs repair or replacement:

a) Maintenance must be performed before the next anticipated storm event, or as necessary to maintain the continued effectiveness of *stormwater* controls. If maintenance prior to the next anticipated storm event is impracticable, maintenance must be scheduled and accomplished as soon as practicable; and

b) Interim measures must be taken to prevent or minimize the *discharge* of *pollutants* until the final repair or replacement is implemented, including cleaning up any contaminated surfaces so that the material will not be *discharged* during subsequent storm events.

c. Spill Prevention and Response Procedures

i. Minimize the potential for leaks, spills and other releases that may be exposed to *stormwater* and *develop* plans for effective response to such spills if or when they occur. At a minimum, the *MS4 Operator* must:

a) Store materials in appropriate containers;

b) Label containers (e.g., "Used Oil," "Spent Solvents," "Fertilizers and Pesticides") that could be susceptible to spillage or leakage to encourage proper handling and facilitate rapid response if spills or leaks occur;

c) Implement procedures for material storage and handling, including the use of secondary containment and barriers between material storage and traffic areas, or a similarly effective means designed to prevent the *discharge* of *pollutants* from these areas;

d) *Develop* procedures for stopping, containing, and cleaning up leaks, spills, and other releases. As appropriate, execute such procedures as soon as possible;

e) Keep spill kits on-site, located near areas where spills may occur or where a rapid response can be made;

f) *Develop* procedures for notification of the appropriate facility personnel, emergency response agencies, and regulatory agencies when a leak, spill, or other release occurs. If possible, one of these individuals should be a member of the *stormwater* pollution prevention team (Part VII.F.2.d.i.a)). Any spills must be reported in accordance with 6 NYCRR 750-2.7; and

g) Following any spill or release, the *MS4 Operator* must evaluate the adequacy of the *BMPs* identified in the *municipal facility* specific SWPPP. If the *BMPs* are inadequate, the SWPPP must be updated to identify new *BMPs* that will prevent reoccurrence and improve the emergency response to such releases.

ii. Measures for cleaning up spills or leaks must be consistent with applicable petroleum bulk storage, chemical bulk storage, or hazardous waste management regulations at 6 NYCRR Parts 596-599, 613 and 370-373.

iii. This *SPDES* general permit does not relieve the *MS4 Operator* of any reporting or other requirements related to spills or other releases of petroleum or hazardous substances. Any spill of a hazardous substance must be reported in accordance with 6 NYCRR 597.4. Any spill of petroleum must be reported in accordance with 6 NYCRR 613.6 or 17 NYCRR 32.3.

d. Erosion and Sediment Controls[58]

i. Stabilize exposed areas and control runoff using structural and/or non-structural controls to minimize onsite erosion and sedimentation.

[58] The use of the term "controls" in Part VII.F.1.d. aligns with the use of the term "controls" in the CGP.

ii. The *MS4 Operator* must consider:

a) Structural and/or non-structural controls found in the NYS E&SC 2016;

b) Areas that, due to topography, land disturbance (e.g., construction), or other factors, have potential for significant soil erosion;

c) Whether structural, vegetative, and/or stabilization *BMPs* are needed to limit erosion;

d) Whether velocity dissipation devices (or equivalent measures) are needed at *discharge* locations and along the length of any channel to provide a non-erosive flow velocity from the structure to a water course; and

e) Address erosion or areas with poor vegetative cover, especially if the erosion is within fifty (50) feet of a *surface water of the State*.

e. Manage Vegetated Areas and Open Space on *Municipal* Property

i. Maintain vegetated areas on *MS4 Operator* owned/operated property and right of ways:

a) Specify proper use, storage, and disposal of pesticides, herbicides, and fertilizers including minimizing the use of these products and using only in accordance manufacturer's instruction;

b) Use lawn maintenance and landscaping practices that are protective of water quality. Protective practices include: reduced mowing frequencies; proper disposal of lawn clippings; and use of alternative landscaping materials (e.g., drought resistant planting);

c) Place pet waste disposal containers and signage concerning the proper collection and disposal of pet waste at all parks and open space where pets are permitted; and

d) Address waterfowl congregation areas where needed to reduce waterfowl droppings from entering the *MS4*.

f. Salt[59] Storage Piles or Pile Containing Salt

Enclose or cover storage piles of salt, or piles containing salt, used for deicing or maintenance of paved surfaces, except during loading, unloading, and handling. Implement appropriate measures (e.g., good housekeeping, routine sweeping, diversions, containment) to minimize exposure resulting from adding to or removing materials from the pile.

g. Waste, Garbage, and Floatable Debris

i. Keep all dumpster lids closed when not in use. For dumpsters and roll off boxes that do not have lids and could leak, ensure that *discharges* have a control (e.g., secondary containment, treatment); and

[59] For purposes of this *SPDES* general permit, salt means any chloride-containing material used to treat paved surfaces for deicing, including sodium chloride, calcium chloride, magnesium chloride, and brine solutions.

ii. Keep exposed areas free of waste, garbage, and debris or intercept them before they are *discharged*:

a) Manage trash containers at parks and open space (scheduled cleanings; sufficient number);

b) Pick up trash and debris on *MS4 Operator* owned/operated property and rights of way; and

c) Clean out *catch basins* within the appropriate timeframes (Part VII.F.3.c.iii.).

h. Alternative Implementation Options

When alternative implementation options (Part IV.A.1.) are utilized, require the parties performing *municipal operations* as contracted services, including but not limited to street sweeping, snow removal, and lawn/grounds care, to meet permit requirements as the requirements apply to the activity performed.

2. *Municipal Facilities*[60]

a. *Municipal Facility* Program

Within three (3) years of the EDC, the *MS4 Operator* must *develop* and implement a *municipal facility* program. The *municipal facility* program must be documented in the *SWMP Plan* specifying:

i. The *municipal facility* procedures including:

a) The *BMPs* (Part VII.F.1.) incorporated into the *municipal facility* program;

b) The high priority *municipal facility* requirements (Part VII.F.2.d.) as applied to the specific *municipal facility*; and

c) The low priority *municipal facility* requirements (Part VII.F.2.e.) as applied to the specific *municipal facility*.

ii. The training provisions for the *MS4 Operator*'s *municipal facility* procedures (Part VII.F.2.a.i.).

a) If new staff are added, training on the *MS4 Operator*'s *municipal facility* procedures (Part VII.F.2.a.i.) must be given prior to conducting *municipal facility* procedures;

b) For existing staff, training on the *MS4 Operator*'s *municipal facility* procedures (Part VII.F.2.a.i.) must be given prior to conducting *municipal facility* procedures and once every five (5) years, thereafter; and

[60] *Municipal facilities* that have coverage under a separate *SPDES* permit (either individual or MSGP) must comply with the terms and conditions of that permit and the requirements set forth in this Part are not applicable.

c) If the *municipal facility* procedures (Part VII.F.2.a.i.) are updated (Part VII.F.2.a.iv.), training on the updates must be given to all staff prior to conducting *municipal facility* procedures.

iii. The names, titles, and contact information for the individuals who have received *municipal facility* training and update annually; and

iv. Annually, by April 1, the *MS4 Operator* must:

a) Review and update the *municipal facility* procedures (Part VII.F.2.a.i.); and

b) Document the completion of this requirement in the *SWMP Plan*.

b. *Municipal Facility* Inventory

i. Within two (2) years of the EDC, the *MS4 Operator* must *develop* and maintain an inventory of all *municipal* facilities in the *SWMP* Plan. The following information must be included in the inventory:

a) Name of *municipal facility*;

b) Street address;

c) Type of *municipal facility*;

d) Prioritization (high or low) (Part VII.F.2.c.);

e) Receiving waterbody name and class (mapped in accordance with Part IV.D.1.e.ii.a));

f) Receiving waterbody WI/PWL Segment ID (mapped in accordance with Part IV.D.1.e.ii.b));

g) Contact information;

h) Responsible department;

i) Location of SWPPP (if high priority; when completed);

j) Type of activities present on site;

k) Size of facility (acres);

l) Date of last assessment;

m) *BMPs* identified; and

n) Projected date of next comprehensive site assessment (Part VII.F.2.d.ii.c) or Part VII.F.2.e.ii.c), depending on the *municipal facility* prioritization (Part VII.F.2.c.)).

ii. Annually, the *MS4 Operator* must update the inventory if new *municipal* facilities are added.

c. *Municipal Facility* Prioritization

i. Within three (3) years of the EDC, the *MS4 Operator* must prioritize all known *municipal* facilities as follows:

a) High priority *municipal* facilities include *municipal* facilities that have one or more of the following on site and exposed to *stormwater*:

i) Storage of chemicals, salt, petroleum, pesticides, fertilizers, anti-freeze, lead-acid batteries, tires, waste/debris;

ii) Fueling stations; and/or

iii) Vehicle or equipment maintenance/repair.

b) Low priority *municipal* facilities include any *municipal* facilities that do not meet the criteria for a high priority (Part VII.F.2.c.i.a)) *municipal facility*.

c) High priority *municipal* facilities (Part IV.F.2.c.i.a)) which qualify for a *No Exposure* Certification (Part VII.F.1.a.ii.) are low priority *municipal* facilities.

ii. Within thirty (30) days of when a *municipal facility* is added to the inventory, the *MS4 Operator* must prioritize those *municipal* facilities; and

iii. Annually, after the initial prioritization (Part VII.F.2.c.i.), the *MS4 Operator* must update the *municipal facility* prioritization in the inventory (Part VII.F.2.b.i.) based on information gathered as part of the *municipal facility* program (Part VII.F.2.a.), including cases where a *No Exposure* Certification (Part VII.F.1.a.ii.) ceases to apply. The completion of this permit requirement must be documented in the *SWMP Plan*.

d. High Priority *Municipal Facility* Requirements

i. Municipal Facility Specific SWPPP

Within five (5) years of the EDC, *MS4 Operators* must *develop* and implement a *municipal facility* specific SWPPP for each high priority *municipal facility* (Part VII.F.2.c.i.a)) and retain a copy of the *municipal facility* specific SWPPP on site of the respective *municipal facility*. The SWPPP must contain:

a) *Stormwater* Pollution Prevention Team

The *municipal facility* specific SWPPP must identify the individuals (by name and/or title) and their role/responsibilities in *developing*, implementing, maintaining, and revising the *municipal facility* specific SWPPP. The activities and responsibilities of the team must address all aspects of the *municipal facility* specific SWPPP.

b) General Site Description

A written description of the nature of the activities occurring at the *municipal facility* with a potential to *discharge pollutants*, type of *pollutants* expected, and location of key features as detailed in the site map (Part VII.F.2.d.i.e)).

c) Summary of potential *pollutant* sources

The *municipal facility* specific SWPPP must identify each area at the *municipal facility* where materials or activities are exposed to *stormwater* or from which authorized non-*stormwater discharges* (Part I.A.3.) originate, including any potential *pollutant* sources for which the *municipal facility* has reporting requirements under the Emergency Planning and Community Right-To-Know Act (EPCRA), Section 313.

i) Materials or activities include: machinery; raw materials; intermediate products; byproducts; final products or waste products; and material handling activities which includes storage, loading and unloading, transportation or conveyance of any raw material, intermediate product, final product or waste product.

ii) For each separate area identified, the description must include:

(a) Activities - A list of the activities occurring in the area (e.g., material storage, equipment fueling and cleaning);

(b) *Pollutants* - A list of the associated *pollutant(s)* for each activity. The *pollutant(s)* list must include all materials that are exposed to *stormwater*; and

(c) Potential for presence in *stormwater* - For each area of the *municipal facility* that generates *stormwater discharges,* a prediction of the direction of flow, and the likelihood of the activity to contaminate the *stormwater discharge*. Factors to consider include the toxicity of chemicals, quantity of chemicals used, produced or *discharge*d, the likelihood of contact with *stormwater*; and history of leaks or spills of toxic or hazardous *pollutants*.

d) Spills and Releases

For areas that are exposed to precipitation or that otherwise drain to a *stormwater* conveyance to be covered under this *SPDES* general permit, the *municipal facility* specific SWPPP must include a list of spills or releases[61] of petroleum and hazardous substances or other *pollutants*, including unauthorized *non-stormwater discharges,* that may adversely affect water quality that occurred during the last three-year period. The list must be updated when spills or releases occur.

e) Site Map

The *municipal facility* specific SWPPP must include a site map identifying the following, as applicable:

i) Property boundaries and size in acres;

[61] This may also include releases of petroleum or hazardous substances that are not in excess of reporting quantities but which may still cause or contribute to significant water quality impairment.

ii) Location and extent of significant structures (including materials shelters), and impervious surfaces;

iii) Monitoring locations (mapped in accordance with Part IV.D.2.a.i.) with its approximate *sewershed*. Each monitoring location must be labeled with the monitoring location identification;

iv) Location of all post-construction *SMPs* (mapped in accordance with Part IV.D.2.a.iv.) and *MS4* infrastructure (mapped in accordance with Part IV.D.2.b.i.);

v) Locations of *discharges* authorized under other *SPDES* permits;

vi) Locations where potential spills or releases can contribute to *pollutants* in *stormwater discharges* and their accompanying drainage points;

vii) Locations of haul and access roads;

viii) Rail cars and tracks;

ix) Arrows showing direction of *stormwater* flow;

x) Location of all receiving waters in the immediate vicinity of the *municipal facility*, indicating if any of the waters are impaired and, if so, whether the waters have *TMDLs* established for them (mapped in accordance with Part IV.D.1.e.ii.);

xi) Locations where *stormwater* flows have significant potential to cause erosion;

xii) Location and source of run-on from adjacent property containing significant quantities of *pollutants* and/or volume of concern to the *municipal facility*; and

xiii) Locations of the following areas where such areas are exposed to precipitation or *stormwater*:

(a) Fueling stations;
(b) Vehicle and equipment maintenance and/or cleaning areas;
(c) Loading/unloading areas;
(d) Locations used for the treatment, storage or disposal of wastes;
(e) Liquid storage tanks;
(f) Processing and storage areas;
(g) Locations where significant materials, fuel or chemicals are stored and transferred;
(h) Locations where vehicles and/or machinery are stored when not in use
(i) Transfer areas for substances in bulk;
(j) Location and description of non-*stormwater discharges* (Part I.A.3.);

(k) Locations where spills[62] or leaks have occurred; and
(l) Locations of all existing structural *BMP*s.

f) *Stormwater Best Management Practices (BMPs)*

The *municipal facility* specific SWPPP must document the location and type of *BMPs* implemented at the *municipal facility* (Part VII.F.1). The *municipal facility* specific SWPPP must describe how each *BMP* is being implemented for all the potential *pollutant* sources.

g) *Municipal facility* assessments
The *municipal facility* specific SWPPP must include a schedule for completing and recording results of routine and comprehensive site assessments (Part VII.F.2.d.ii.c)).

ii. *Municipal Facility Assessments*

a) Wet Weather Visual Monitoring

i) Once every five (5) years, the *MS4 Operator* must conduct wet weather visual monitoring of the monitoring locations (Part VII.C.1.b.) and other sites of *stormwater* leaving the site that are *discharging stormwater* from fueling areas, storage areas, vehicle and equipment maintenance/fueling areas, material handling areas and similar potential *pollutant* generating areas (Part VII.F.2.d.i.e)xiii)).

(a) All samples must be collected from *discharges* resulting from a *qualifying storm event*. The storm event must be documented using the Storm Event Data Form (Appendix D) and kept with the *municipal facility* specific SWPPP. The sample must be taken during the first thirty (30) minutes (or as soon as practical, but not to exceed one hour) of the *discharge* at the monitoring location.

(b) No analytical tests are required to be performed on the samples for the purpose of meeting the visual monitoring requirements.

(c) The visual examination must document observations of color, odor, clarity, floating solids, settled solids, suspended solids, foam, oil sheen, and any other obvious indicators of *stormwater* pollution.

(d) The visual examination of the sample must be conducted in a well-lit area.

(e) Where practicable, the same individual should carry out the collection and examination of *discharges* for the entire permit term for consistency.

[62] A spill includes: any spill of a hazardous substance that must be reported in accordance with 6 NYCRR 597.4 and any spill of petroleum that must be reported in accordance with 6 NYCRR 613.6 or 17 NYCRR 32.3.

(f) The *MS4 Operator* must document the visual examination using the Visual Monitoring Form (Appendix D) and keep it with the *municipal facility* specific SWPPP to record:

(i) Monitoring location ID;

(ii) Examination date and time;

(iii) Personnel conducting the examination;

(iv) Nature of the *discharge* (runoff or snowmelt);

(v) Visual quality of the *stormwater discharge* including observations of color, odor, clarity, floating solids, settled solids, suspended solids, foam, oil sheen, and other obvious indicators of *stormwater* pollution; and

(vi) Probable sources of any observed *stormwater* contamination.

(vii) Corrective and follow up actions – If the visual examination indicates the presence of color, odor, floating solids, settled solids, suspended solids, foam, oil sheen, or other indicators of *stormwater* pollution, the *MS4 Operator* must, at minimum, complete and document the following actions:

(1) Evaluate the facility for potential sources;

(2) Remedy the problems identified;

(3) Revise the *municipal facility* specific SWPPP; and

(4) Perform an additional visual inspection during the first *qualifying storm event* following implementation of the corrective action. If the first *qualifying storm event* does not occur until the next visual monitoring period, this follow up action may be used as the next visual inspection.

b) The monitoring locations inspection and sampling program must be implemented at the *municipal facility* (Part VII.C.1.e.).

c) Comprehensive Site Assessments

i) Once every five (5) years following the most recent assessment, the *MS4 Operator* must complete a comprehensive site assessment for each high priority *municipal facility* as identified in the inventory (Part VII.F.2.b.) using the Municipal Facility Assessment Form (Appendix D) or an equivalent form containing the same information, and document in the *municipal facility* specific SWPPP and *SWMP Plan* that:

(a) The *municipal facility* is in compliance with the terms and conditions of this *SPDES* general permit;

(b) Deficiencies were identified and all reasonable steps will be taken to minimize any *discharge* in violation of the permit, which has a reasonable likelihood of adversely affecting human health or the environment;

(i) Within twenty-four (24) hours, the *MS4 Operator* must prepare a schedule that includes corrective actions and specific interim milestones to be implemented until the corrective action is implemented; or

(c) Deficiencies were identified and all reasonable steps will be taken to minimize any *discharge* in violation of the permit, which does not have a reasonable likelihood of adversely affecting human health or the environment;

(i) Within seven (7) days, the *MS4 Operator* must prepare a schedule that includes corrective actions and specific interim milestones to be implemented until the corrective action is implemented.

e. Low Priority *Municipal Facility* Requirements

i. The *MS4 Operator* must identify procedures outlining *BMPs* for the types of activities that occur at the low priority *municipal* facilities as described in Part VII.F.1. A *municipal facility* specific SWPPP is not required.

ii. *Municipal Facility* Assessments

a) Low priority *municipal* facilities are not required to conduct wet weather visual monitoring.

b) The monitoring locations inspection and sampling program must be implemented at the *municipal facility* (Part VII.C.1.e.).

c) Comprehensive Site Assessments

i) Once every five (5) years following the most recent assessment, the *MS4 Operator* must complete a comprehensive site assessment for each low priority *municipal facility* as identified in the inventory (Part VII.F.2.b.) using the Municipal Facility Assessment Form (Appendix D) or an equivalent form containing the same information, and document in the *SWMP Plan* that:

(a) The *municipal facility* is in compliance with the terms and conditions of this *SPDES* general permit;

(b) Deficiencies were identified and all reasonable steps will be taken to minimize any *discharge* in violation of the permit, which has a reasonable likelihood of adversely affecting human health or the environment;

(i) Within twenty-four (24) hours, the *MS4 Operator* must prepare a schedule that includes corrective actions and specific interim milestones to be implemented until the corrective action is implemented; or

(c) Deficiencies were identified and all reasonable steps will be to minimize any *discharge* in violation of the permit, which does not have a reasonable likelihood of adversely affecting human health or the environment;

(i) Within seven (7) days, the *MS4 Operator* must prepare a schedule that includes corrective actions and specific interim milestones to be implemented until the corrective action is implemented.

3. *Municipal Operations* & Maintenance

a. *Municipal Operations* Program

Municipal operations are: street and bridge maintenance; winter road maintenance; *MS4* maintenance; open space maintenance; solid waste management; new construction and land disturbances; right-of-way maintenance; marine operations; or hydrologic habitat modification.

Within three (3) years of the EDC, the *MS4 Operator* must *develop* and implement a *municipal operations* program. The *municipal operations* program must be documented in the *SWMP Plan* specifying:

i. The *municipal operations* procedures including:

a) The *BMPs* (Part VII.F.1.) incorporated into the *municipal operations* program;

b) The *municipal operations* corrective actions requirements (Part VII.F.3.b.);

c) *Catch basin* inspection and maintenance requirements (Part VII.F.3.c.);

d) Roads, bridges, parking lots, and right of way maintenance requirements (Part VII.F.3.d.); and

e) All other *municipal operations* maintenance requirements.

ii. The training provisions for the *MS4 Operator*'s *municipal operations* procedures (Part VII.F.3.a.i.).

a) If new staff are added, training on the *MS4 Operator*'s *municipal operations* procedures (Part VII.F.3.a.i.) must be given prior to conducting *municipal operations* procedures;

b) For existing staff, training on the *MS4 Operator*'s *municipal operations* procedures (Part VII.F.3.a.i.) must be given prior to conducting

municipal operations procedures and once every five (5) years, thereafter; and

c) If the *municipal operations* procedures (Part VII.F.3.a.i.) are updated (Part VII.F.3.a.iv.), training on the updates must be given to all staff prior to conducting *municipal operations* procedures.

iii. The names, titles, and contact information for the individuals who have received *municipal operations* training and update annually; and

iv. Annually, by April 1, the *MS4 Operator* must:

a) Review and update the *municipal operations* procedures (Part VII.F.3.a.i.); and

b) Document the completion of this requirement in the *SWMP Plan*.

b. *Municipal Operations* Corrective Actions

i. For *municipal operations*, *MS4 Operators* must either:

a) Ensure compliance with the terms and conditions of this *SPDES* general permit; or

b) Implement corrective actions according to the following schedule and, after implementation, ensure the operations are in compliance with the terms and conditions of this *SPDES* general permit:

i) Within twenty-four (24) hours of discovery for situations that have a reasonable likelihood of adversely affecting human health or the environment;

ii) Initiated within seven (7) days of inspection and completed within thirty (30) days of inspection for situations that do not have a reasonable likelihood of adversely affecting human health or the environment; and

iii) For corrective actions that require special funding or construction that will take longer than thirty (30) days to complete, a schedule must be prepared that specifies interim milestones that will ensure compliance in the shortest reasonable time.

c. *Catch Basin* Inspection and Maintenance

Within three (3) years of the EDC, the MS4 Operator must:

i. Identify when *catch basin* inspection is needed with consideration for:

a) Areas with *construction activities* (mapped in accordance with Part IV.D.2.a.iii.);

b) Residential, commercial, and industrial areas (mapped in accordance with Part IV.D.1.d.iii.);

c) Recurring or history of issues; or

d) Confirmed citizen complaints on three or more separate occasions in the last twelve (12) months.

ii. Inventory *catch basin* inspection information including:

a) Date of inspection;

b) Approximate level of trash, sediment, and/or debris captured at time of clean-out (no trash, sediment, and/or debris, <50% of the depth of the *sump*, >50% of the depth of the *sump*);

c) Depth of structure;

d) Depth of *sump*; and

e) Date of clean out, if applicable (Part VII.F.3.c.iii.).

iii. Based on inspection results, clean out *catch basins* within the following timeframes:

a) Within six (6) months after the *catch basin* inspection, *catch basins* which had trash, sediment, and/or debris exceeding 50% of the depth of the *sump* as a result of a *catch basin* inspection must be cleaned out;

b) Within one (1) year after the *catch basin* inspection, *catch basins* which had trash, sediment, and/or debris at less than 50% of the depth of the *sump* as a result of a *catch basin* inspection must be cleaned out; and

c) MS4 Operators are not required to clean out *catch basins* if the *catch basins* are operating properly and:

i. There is no trash, sediment, and/or debris in the *catch basin*; or

ii. The *sump* depth of the *catch basin* is less than or equal to two (2) feet.

iv. Properly manage (handling and disposal) materials removed from *catch basins* during clean out so that:

a) Water removed during the *catch basin* cleaning process will not reenter the *MS4* or *surface waters of the State*;

b) Material removed from *catch basins* is disposed of in accordance with any applicable environmental laws and regulations; and

c) Material removed during the *catch basin* cleaning process will not reenter the *MS4* or *surface waters of the State*.

v. Determine if there are signs/evidence of *illicit discharges* and procedures for referral/follow-up if *illicit discharges* are encountered.

d. Roads, Bridges, Parking Lots, & Right of Way Maintenance

i. Sweeping

Within six (6) months of the EDC, the *MS4 Operator* must *develop* and implement procedures for sweeping and/or cleaning *municipal* streets, bridges, parking lots, and right of ways owned/operated by the *MS4 Operator*. The procedures and completion of permit requirements must be documented in the *SWMP Plan* specifying:

a) All roads, bridges, parking lots, and right of ways must be swept and/or cleaned once every five (5) years in the spring (following winter activities such as sanding). This requirement is not applicable to:

   i) Uncurbed roads with no *catch basins*;

   ii) High-speed limited access highways; or

   iii) Roads defined as interstates, freeways and expressways, or arterials by the United States Department of Transportation, Federal Highway Administration, Highway Functional Classification Concepts, Criteria and Procedures, 2013.

b) Annually, from April 1 through October 31, roads in business and commercial areas must be swept. This requirement is not applicable to:

   i) Uncurbed roads with no *catch basins*;

   ii) High-speed limited access highways; or

   iii) Roads defined as interstates, freeways and expressways, or arterials by the USDOT 2013.

ii. Maintenance

Within five (5) years of the EDC, in addition to the *BMPs* (Part VII.F.1.), the *MS4 Operator* must implement the following provisions:

a) Pave, mark, and seal in dry conditions;

b) Stage road operations and maintenance activity (e.g., patching, potholes) to reduce the potential discharge of pollutants to the *MS4* or *surface waters of the State*;

c) Restrict the use of herbicides/pesticide application to roadside vegetation; and

d) Contain *pollutants* associated with bridge maintenance activities (e.g., paint chips, dust, cleaning products, other debris).

iii. Winter Road Maintenance

Within five (5) years of the EDC, in addition to the *BMPs* (Part VII.F.1.), the *MS4 Operator* must implement the following provisions:

a) Routinely calibrate equipment to control salt/sand application rates; and

b) Ensure that routine snow disposal activities comply with the Division of Water Technical and Operation Guidance Series 5.1.11, Snow Disposal.[63]

[63] The Division of Water Technical and Operation Guidance Series 5.1.11, Snow Disposal can be found on the Department's website.

Part VIII. Enhanced Requirements for Impaired Waters

Part VIII. requirements must be implemented in addition to the applicable requirements of the six (6) MCMs in Part VI. or Part VII, depending on the *MS4 Operator* type. Part VIII. requirements apply in the *sewersheds* which *discharge* to waters impaired for phosphorus, silt/sediment, pathogens, nitrogen, or floatables (Appendix C). *MS4 outfalls* are in the *automatically designated area*. *ADA MS4 outfalls* are in the *additionally designated area* subject to Criterion 3 of the Additional Designation Criteria (Appendix B).

MS4 Operator's subject to Part VIII. that implement pollutant specific *BMPs* after the EDC but prior to *MS4* infrastructure and *sewershed* mapping can use those *BMPs* to satisfy the permit requirements in this section.

The Part VIII. requirements, applicable to the *POC*, must be incorporated in the *MS4 Operator*'s *SWMP* and *SWMP Plan*.

A. *Pollutant* Specific BMPs for Phosphorus

Part VIII.A. must be implemented for all phosphorus impaired waters listed in Appendix C.

1. Mapping

In accordance with the timeframes listed below, the *MS4 Operator* must update, in geographic information system (GIS) format with a scale of 1:24,000 or finer, the comprehensive system mapping (Part IV.D.) to include:

a. Within three (3) years of the EDC, *MS4* infrastructure mapping requirements (Part IV.D.2.b.i.) and *sewersheds* for each:

   i. *MS4 outfall;* and

   ii. *ADA MS4 outfall.*

b. Within three (3) years of the EDC, the following information for each *MS4 outfall*:

   i. Retail and wholesale plant nurseries (including big box stores);

   ii. Commercial lawn care facilities; and

   iii. Golf courses.

c. Within three (3) years of the EDC, *ADA MS4 outfalls.*

2. Public Education and Outreach

a. Within six (6) months of the EDC, the *MS4 Operator* must make available information on how the impairment is being addressed by implementation of the MS4 Operator's local law or legal mechanism with content equivalent to the model local law (Part IV.E.1 and Part IV.E.2.). *MS4 Operators* must document the completion of this requirement in the *SWMP Plan*.

b. Following the completion of Part VIII.A.1, twice a year, once from March to August and once from September to February, the *MS4 Operator* must provide educational messages with information specific to phosphorus to the applicable target audiences within the *sewersheds* for impaired waters listed in Appendix C focus area, identified in Part VI.A.1.b. or Part VII.A.1.b, depending on the MS4 Operator type. The *SWMP Plan* must be updated with changes made to public education and outreach program (Part VI.A or Part VII.A, depending on the *MS4 Operator* type). *MS4 Operators* must document the completion of this requirement in the *SWMP Plan*.

3. Public Involvement/Participation

No additional requirements.

4. *Illicit Discharge* Detection and Elimination

Following the completion of Part VIII.A.1, within five (5) years of the EDC, the MS4 Operator must include on the *MS4 outfall* inventory (Part VI.C.1.c. or Part VII.C.1.c, depending on the MS4 Operator type) the number of each item identified in Part VIII.A.1.b. for each associated *MS4 outfall*.

5. Construction Site *Stormwater* Runoff Control

For Following the completion of Part VIII.A.1, high priority construction sites must be inspected during active construction after the pre-construction meeting (Part VI.D.7. or Part VII.D.7, depending on the *MS4 Operator* type).

a. If the *MS4 Operator* is completing the inspection, the construction site must be inspected every ninety (90) days; or

b. If the *MS4 Operator* utilizes the *qualified inspector's* weekly inspection reports, as required by the CGP, to satisfy this requirement, the *MS4 Operator* must inspect the construction site once every six (6) months, or sooner if any deficiencies are noted that require attention.

MS4 Operators must document the construction site inspections in the *SWMP Plan*.

6. Post-Construction *Stormwater* Management

No additional requirements.

7. Pollution Prevention and Good Housekeeping

Following the completion of Part VIII.A.1:

a. Annually, from April 1 through October 31, all streets located in *sewersheds discharging* to phosphorus impaired segments must be swept. *MS4 Operators* must document the completion of this requirement in the *SWMP Plan*. This requirement is not applicable to:

   i. Uncurbed roads with no *catch basins*;

ii. High-speed limited access highways; or

iii. Roads defined as interstates, freeways and expressways, or arterials by the United States Department of Transportation, Federal Highway Administration, Highway Functional Classification Concepts, Criteria and Procedures, 2013.

b. Within six (6) months of *MS4 outfall* inspection, the *MS4 Operator* must initiate actions to repair all *MS4 outfall* protection and/or bank stability problems identified during the inspection. Repairs must be completed in accordance with the NYS E&SC 2016. *MS4 Operators* must document the completion of this requirement in the *SWMP Plan*.

8. Planned Upgrades to *Municipal Facilities* in *Sewersheds* to Impaired Waters

Incorporate, where feasible,[64] cost-effective runoff reduction techniques[65] during planned *municipal* upgrades including *municipal* right of ways (e.g., bioswales, green streets, porous pavement, replacement of closed drainage with grass swales, replacement of the existing islands in the parking lots with bioretention or curb cuts to route the flow through below-grade infiltration areas or other low-cost improvements that provide runoff treatment or reduction).

B. *Pollutant* Specific BMPs for Silt/Sediment

Part VIII.B. must be implemented for all silt/sediment impaired waters listed in Appendix C.

1. Mapping

In accordance with the timeframes listed below, the *MS4 Operator* must update, in geographic information system (GIS) format with a scale of 1:24,000 or finer, the comprehensive system mapping (Part IV.D.) to include:

a. Within three (3) years of the EDC, *MS4* infrastructure mapping requirements (Part IV.D.2.b.i.) and *sewersheds* for each:

i. *MS4 outfall;* and

ii. *ADA MS4 outfall.*

b. Within three (3) years of the EDC, facilities with *SPDES* permit coverage under the MSGP with *stormwater discharges* applicable under Sector C, E, L, or J with facility contact.

c. Within three (3) years of the EDC, *ADA MS4 outfalls.*

[64] Consideration of feasibility should include type of land use or *municipal operation*, suitability of soils, presence of utilities, potential for exacerbating existing contamination problems, safety issues, maintenance requirements, and expected lifespans of available technologies.

[65] Runoff reduction techniques can be found in Chapters 4 and 5 of the NYS SWMDM 2015.

2. Public Education and Outreach

a. Within six (6) months of the EDC, the *MS4 Operator* must make available information on how the impairment is being addressed by implementation of the MS4 Operator's local law or legal mechanism with content equivalent to the model local law (Part IV.E.1 and Part IV.E.2.). *MS4 Operators* must document the completion of this requirement in the *SWMP Plan*.

b. Following the completion of Part VIII.B.1, each year of active construction, the *MS4 Operator* must educate individuals involved in *construction activity* (e.g., contractor, subcontractor, qualified inspector, SWPPP reviewers) within the *sewershed* boundary on the use of post-construction *SMPs* that are intended to collect and separate silt and sediment debris from *stormwater* before *discharging* to waters of the State (e.g., sediment forebays) as detailed in the NYS SWMDM 2015. *MS4 Operators* must document the completion of this requirement in the *SWMP Plan*.

3. Public Involvement/Participation

No additional requirements.

4. *Illicit Discharge* Detection and Elimination

Following the completion of Part VIII.B.1, within five (5) years of the EDC, the MS4 Operator must include on the *MS4 outfall* inventory (Part VI.C.1.c. or Part VII.C.1.c, depending on the MS4 Operator type) the number of each item identified in Part VIII.B.1.b. for each associated *MS4 outfall*.

5. Construction Site *Stormwater* Runoff Control

Following the completion of Part VIII.B.1, high priority construction sites must be inspected during active construction after the pre-construction meeting (Part VI.D.7. or Part VII.D.7, depending on the *MS4 Operator* type).

a. If the *MS4 Operator* is completing the inspection, the construction site must be inspected every ninety (90) days; or

b. If the *MS4 Operator* utilizes the *qualified inspector's* weekly inspection reports, as required by the CGP, to satisfy this requirement, the *MS4 Operator* must inspect the construction site once every six (6) months, or sooner if any deficiencies are noted that require attention.

MS4 Operators must document the construction site inspections in the *SWMP Plan*.

6. Post-Construction *Stormwater* Management

No additional requirements.

7. Pollution Prevention and Good Housekeeping

Following the completion of Part VIII.B.1:

a. Annually, from April 1 through October 31, all streets located in *sewersheds discharging* to silt/sediment impaired segments must be swept. *MS4 Operators* must document the completion of this requirement in the *SWMP Plan*. This requirement is not applicable to:

   i. Uncurbed roads with no *catch basins*;

   ii. High-speed limited access highways; or

   iii. Roads defined as interstates, freeways and expressways, or arterials by the United States Department of Transportation, Federal Highway Administration, Highway Functional Classification Concepts, Criteria and Procedures, 2013.

b. For areas within the *sewershed* that are compacted, poorly drained, contain areas of exposed soil, or nutrient deficient, the *MS4 Operator* must:

   i. Refer to Section 4 of the NYS E&SC 2016 for Soil Stabilization practices, and follow BMP procedures; and

   ii. *Develop* and implement procedures for watering and maintenance of implemented BMPs appropriate to establish root and vegetative cover, utilizing products which provide critical support to vegetation and soil stabilization.

   MS4 Operators must document the completion of this requirement in the *SWMP Plan*.

c. Within six (6) months of *MS4 outfall* inspection, the *MS4 Operator* must initiate actions to repair all *MS4 outfall* protection and/or bank stability problems identified during the inspection. Repairs must be completed in accordance with the NYS E&SC 2016. *MS4 Operators* must document the completion of this requirement in the *SWMP Plan*.

8. Planned Upgrades to *Municipal Facilities* in *Sewersheds* to Impaired Waters

Incorporate, where feasible,[66] cost-effective runoff reduction techniques[67] during planned *municipal* upgrades including *municipal* right of ways (e.g., bioswales, green streets, porous pavement, replacement of closed drainage with grass swales, replacement of the existing islands in the parking lots with bioretention or curb cuts to route the flow through below-grade infiltration areas or other low-cost improvements that provide runoff treatment or reduction).

[66] Consideration of feasibility should include type of land use or *municipal operation*, suitability of soils, presence of utilities, potential for exacerbating existing contamination problems, safety issues, maintenance requirements, and expected lifespans of available technologies.

[67] Runoff reduction techniques can be found in Chapters 4 and 5 of the NYS SWMDM 2015.

C. *Pollutant* Specific BMPs for Pathogens

Part VIII.C. must be implemented for all pathogen impaired waters listed in Appendix C.

1. Mapping

In accordance with the timeframes listed below, the *MS4 Operator* must update, in geographic information system (GIS) format with a scale of 1:24,000 or finer, the comprehensive system mapping (Part IV.D.) to include:

a. Within three (3) years of the EDC, *MS4* infrastructure mapping requirements (Part IV.D.2.b.i.) and *sewersheds* for each:

   i. *MS4 outfall;* and

   ii. *ADA MS4 outfall.*

b. Within three (3) years of the EDC, the following information for each *MS4 outfall*:

   i. Areas with a history of sanitary sewer overflows;

   ii. Waterfowl congregation areas on *municipal* property or right of way;

   iii. Areas where pets/domestic animals may frequent (i.e., public trails, dog parks, and zoos); and

   iv. Waste disposal areas (e.g., active landfills, transfer stations).

c. Within three (3) years of the EDC, *ADA MS4 outfalls.*

2. Public Education and Outreach

a. Within six (6) months of the EDC, the *MS4 Operator* must make available information on any how the impairment is being addressed by implementation of the MS4 Operator's local law or legal mechanism with content equivalent to the model local law (Part IV.E.1 and Part IV.E.2.). *MS4 Operators* must document the completion of this requirement in the *SWMP Plan*.

b. Following the completion of Part VIII.C.1, twice a year, once from March to August and once from September to February, the *MS4 Operator* must provide educational messages with information specific to pathogens to the applicable target audiences within the *sewersheds* for impaired waters listed in Appendix C focus area, identified in Part VI.A.1.b. or Part VII.A.1.b, depending on the MS4 Operator type. The *SWMP Plan* must be updated with changes made to public education and outreach program (Part VI.A. or Part VII.A, depending on the *MS4 Operator* type). *MS4 Operators* must document the completion of this requirement in the *SWMP Plan*.

3. Public Involvement/Participation

No additional requirements.

4. *Illicit Discharge* Detection and Elimination

Following the completion of Part VIII.C.1, within five (5) years of the EDC, the MS4 Operator must include on the *MS4 outfall* inventory (Part VI.C.1.c. or Part VII.C.1.c, depending on the MS4 Operator type) the number of each item identified in Part VIII.C.1.b. for each associated *MS4 outfall*.

5. Construction Site *Stormwater* Runoff Control

No additional requirements.

6. Post-Construction *Stormwater* Management

No additional requirements.

7. Pollution Prevention and Good Housekeeping

Following the completion of Part VIII.C.1:

a. *Infrastructure Maintenance*

i. Annually, from April 1 through October 31, all streets located in *sewersheds discharging* to pathogen impaired segments must be swept. *MS4 Operators* must document the completion of this requirement in the *SWMP Plan*. This requirement is not applicable to:

a) Uncurbed roads with no *catch basins*;

b) High-speed limited access highways; or

c) Roads defined as interstates, freeways and expressways, or arterials by the United States Department of Transportation, Federal Highway Administration, Highway Functional Classification Concepts, Criteria and Procedures, 2013.

ii. Within six (6) months of *MS4 outfall* inspection, the *MS4 Operator* must initiate actions to repair all *MS4 outfall* protection and/or bank stability problems identified during the inspection. Repairs must be completed in accordance with the NYS E&SC 2016. *MS4 Operators* must document the completion of this requirement in the *SWMP Plan*.

b. *Wildlife Control*

i. Within six (6) months of the EDC, the *MS4 Operator* must identify *municipal facilities* with nuisance bird populations that have the potential to contribute pathogens (e.g., Canada Geese) and document those *municipal facilities* in the *SWMP Plan*.

ii. Within six (6) months of the EDC, signage must be available at these municipal facilities, instructing the public not to feed wildlife. *MS4 Operators* must document the completion of this requirement in the *SWMP Plan*.

iii. Within six (6) months of the EDC, the *MS4 Operator* must remove accumulated trash and debris from *municipal* facilities when necessary to

eliminate potential food sources for wildlife. *MS4 Operators* must document the completion of this requirement in the *SWMP Plan*.

iv. Within one (1) year of the EDC, *MS4 Operators* must evaluate the effectiveness of deterrents, population controls, and other measures that may reduce bird related pathogen contributions and document the results of the evaluation in the *SWMP Plan*.

c. Animal Waste Control

Within one (1) year of the EDC, the *MS4 Operator* must make dog waste receptacles available in areas where pets/domestic animals may frequent (e.g., public trails, dog parks). *MS4 Operators* must document the completion of this requirement in the *SWMP Plan*.

8. Planned Upgrades to *Municipal Facilities* in *Sewersheds* to Impaired Waters

Incorporate, where feasible,[68] cost-effective runoff reduction techniques[69] during planned *municipal* upgrades including *municipal* right of ways (e.g., bioswales, green streets, porous pavement, replacement of closed drainage with grass swales, replacement of the existing islands in the parking lots with bioretention or curb cuts to route the flow through below-grade infiltration areas or other low-cost improvements that provide runoff treatment or reduction).

D. *Pollutant* Specific BMPs for Nitrogen

Part VIII.D. must be implemented for all nitrogen impaired waters listed in Appendix C.

1. Mapping

In accordance with the timeframes listed below, the *MS4 Operator* must update, in geographic information system (GIS) format with a scale of 1:24,000 or finer, the comprehensive system mapping (Part IV.D.) to include:

a. Within three (3) years of the EDC, *MS4* infrastructure mapping requirements (Part IV.D.2.b.i.) and *sewersheds* for each:

i. *MS4 outfall;* and

ii. *ADA MS4 outfall.*

b. Within three (3) years of the EDC, the following information for each *MS4 outfall*:

i. Retail and wholesale plant nurseries (including big box stores);

ii. Commercial lawn care facilities; and

[68] Consideration of feasibility should include type of land use or *municipal operation*, suitability of soils, presence of utilities, potential for exacerbating existing contamination problems, safety issues, maintenance requirements, and expected lifespans of available technologies.

[69] Runoff reduction techniques can be found in Chapters 4 and 5 of the NYS SWMDM 2015.

iii. Golf courses.

c. Within three (3) years of the EDC, *ADA MS4 outfalls.*

2. Public Education and Outreach

a. Within six (6) months of the EDC, the *MS4 Operator* must make available information on any how the impairment is being addressed by implementation of the MS4 Operator's local law or legal mechanism with content equivalent to the model local law (Part IV.E.1 and Part IV.E.2.). *MS4 Operators* must document the completion of this requirement in the *SWMP Plan*.

b. Following the completion of Part VIII.D.1, twice a year, once from March to August and once from September to February, the *MS4 Operator* must provide educational messages with information specific to nitrogen to the applicable target audiences within the *sewersheds* for impaired waters listed in Appendix C focus area, identified in Part VI.A.1.b. or Part VII.A.1.b, depending on the MS4 Operator type. The *SWMP Plan* must be updated with changes made to public education and outreach program (Part VI.A or Part VII.A, depending on the *MS4 Operator* type). *MS4 Operators* must document the completion of this requirement in the *SWMP Plan*.

3. Public Involvement/Participation

No additional requirements.

4. *Illicit Discharge* Detection and Elimination

Following the completion of Part VIII.D.1 , within five (5) years of the EDC, the MS4 Operator must include on the *MS4 outfall* inventory (Part VI.C.1.c. or Part VII.C.1.c, depending on the MS4 Operator type) the number of each item identified in Part VIII.D.1.b for each associated *MS4 outfall*.

5. Construction Site *Stormwater* Runoff Control

Following the completion of Part VIII.D.1, high priority construction sites must be inspected during active construction after the pre-construction meeting (Part VI.D.7. or Part VII.D.7, depending on the *MS4 Operator* type).

a. If the *MS4 Operator* is completing the inspection, the construction site must be inspected every ninety (90) days; or

b. If the *MS4 Operator* utilizes the *qualified inspector's* weekly inspection reports, as required by the CGP, to satisfy this requirement, the *MS4 Operator* must inspect the construction site once every six (6) months, or sooner if any deficiencies are noted that require attention.

MS4 Operators must document the construction site inspections in the *SWMP Plan*.

6. Post-Construction *Stormwater* Management

No additional requirements.

7. Pollution Prevention and Good Housekeeping

Following the completion of Part VIII.D.1:

a. Annually, from April 1 through October 31, all streets located in *sewersheds discharging* to nitrogen impaired segments must be swept. *MS4 Operators* must document the completion of this requirement in the *SWMP Plan*. This requirement is not applicable to:

   i. Uncurbed roads with no *catch basins*;

   ii. High-speed limited access highways; or

   iii. Roads defined as interstates, freeways and expressways, or arterials by the United States Department of Transportation, Federal Highway Administration, Highway Functional Classification Concepts, Criteria and Procedures, 2013.

b. Within six (6) months of *MS4 outfall* inspection, the *MS4 Operator* must initiate actions to repair all *MS4 outfall* protection and/or bank stability problems identified during the inspection. Repairs must be completed in accordance with the NYS E&SC 2016. *MS4 Operators* must document the completion of this requirement in the *SWMP Plan*.

8. Planned Upgrades to *Municipal Facilities* in *Sewersheds* to Impaired Waters

Incorporate, where feasible,[70] cost-effective runoff reduction techniques[71] during planned *municipal* upgrades including *municipal* right of ways (e.g., bioswales, green streets, porous pavement, replacement of closed drainage with grass swales, replacement of the existing islands in the parking lots with bioretention or curb cuts to route the flow through below-grade infiltration areas or other low-cost improvements that provide runoff treatment or reduction).

E. *Pollutant* Specific BMPs for Floatables

Part VIII.E. must be implemented for all floatable impaired waters listed in Appendix C.

1. Mapping

In accordance with the timeframes listed below, the *MS4 Operator* must update, in geographic information system (GIS) format with a scale of 1:24,000 or finer, the comprehensive system mapping (Part IV.D.) to include:

a. Within three (3) years of the EDC, *MS4* infrastructure mapping requirements (Part IV.D.2.b.i.) and *sewersheds* for each:

[70] Consideration of feasibility should include type of land use or *municipal operation*, suitability of soils, presence of utilities, potential for exacerbating existing contamination problems, safety issues, maintenance requirements, and expected lifespans of available technologies.

[71] Runoff reduction techniques can be found in Chapters 4 and 5 of the NYS SWMDM 2015.

i. *MS4 outfall;* and

ii. *ADA MS4 outfall.*

b. Within three (3) years of the EDC, *ADA MS4 outfalls.*

2. Public Education and Outreach

a. Within six (6) months of the EDC, the *MS4 Operator* must make available information on any how the impairment is being addressed by implementation of the MS4 Operator's local law or legal mechanism with content equivalent to the model local law (Part IV.E.1 and Part IV.E.2.). *MS4 Operators* must document the completion of this requirement in the *SWMP Plan*.

b. Following the completion of Part VIII.E.1, twice a year, once from March to August and once from September to February, the *MS4 Operator* must provide educational messages with information specific to floatables to the applicable target audiences within the *sewersheds* for impaired waters listed in Appendix C focus area, identified in Part VI.A.1.b. or Part VII.A.1.b, depending on the MS4 Operator type. The *SWMP Plan* must be updated with changes made to public education and outreach program (Part VI.A or Part VII.A, depending on the *MS4 Operator* type). *MS4 Operators* must document the completion of this requirement in the *SWMP Plan*.

3. Public Involvement/Participation

No additional requirements.

4. *Illicit Discharge* Detection and Elimination

No additional requirements.

5. Construction Site *Stormwater* Runoff Control

No additional requirements.

6. Post-Construction *Stormwater* Management

No additional requirements.

7. Pollution Prevention and Good Housekeeping

Following completion of Part VIII.E.1:

a. Annually, from April 1 through October 31, all streets located in *sewersheds discharging* to floatables impaired segments must be swept. *MS4 Operators* must document the completion of this requirement in the *SWMP Plan*. This requirement is not applicable to:

i. Uncurbed roads with no *catch basins*;

ii. High-speed limited access highways; or

iii. Roads defined as interstates, freeways and expressways, or arterials by the United States Department of Transportation, Federal Highway Administration, Highway Functional Classification Concepts, Criteria and Procedures, 2013.

b. Within six (6) months of *MS4 outfall* inspection, the *MS4 Operator* must initiate actions to repair all *MS4 outfall* protection and/or bank stability problems identified during the inspection. Repairs must be completed in accordance with the NYS E&SC 2016. *MS4 Operators* must document the completion of this requirement in the *SWMP Plan*.

8. Planned Upgrades to *Municipal Facilities* in *Sewersheds* to Impaired Waters

Incorporate, where feasible,[72] cost-effective runoff reduction techniques[73] during planned *municipal* upgrades including *municipal* right of ways (e.g., bioswales, green streets, porous pavement, replacement of closed drainage with grass swales, replacement of the existing islands in the parking lots with bioretention or curb cuts to route the flow through below-grade infiltration areas or other low-cost improvements that provide runoff treatment or reduction).

[72] Consideration of feasibility should include type of land use or *municipal operation*, suitability of soils, presence of utilities, potential for exacerbating existing contamination problems, safety issues, maintenance requirements, and expected lifespans of available technologies.

[73] Runoff reduction techniques can be found in Chapters 4 and 5 of the NYS SWMDM 2015.

Part IX. Watershed Improvement Strategy Requirements for TMDL Implementation

Part IX. requirements must be implemented in addition to the applicable requirements of the six (6) MCMs in Part VI. or Part VII, depending on the *MS4 Operator* type. Part IX. requirements apply in the watersheds where the *Department* developed implementation plans for which USEPA has approved a TMDL (Table 3). Finalized TMDL implementation plans referenced in this Part are incorporated into and enforceable under this *SPDES* general permit.

MS4 Operator's subject to Part IX. that implement TMDL specific *BMPs* after the EDC but prior to *MS4* infrastructure and *sewershed* mapping can use those *BMPs* to satisfy the permit requirements in this section.

The Part IX. requirements must be incorporated in the *MS4 Operator*'s *SWMP* and *SWMP Plan*.

A. NYC East of Hudson Phosphorus Impaired Watershed *MS4*s

Table 4. Phosphorus Impaired Watershed(s)			
Areas where requirements apply	**New York City East of Hudson (EOH)**		
EPA Approved TMDL	*Phase II Phosphorus TMDLs for Reservoirs in the NYC Watershed, June 2000*	*Total Maximum Daily Load (TMDL) for Phosphorus in Lake Carmel, October 2016*	*Total Maximum Daily Load (TMDL) for Phosphorus in Palmer Lake,*[2] *March 2015*
Implementation Plan	Croton Watershed Phase II TMDL Implementation Plan (January 2009)		
POC	Phosphorus		
Area where requirements Apply	NYC EOH Watershed		
Achievement of *Pollutant* Load Reduction	Continued *retrofit* implementation to achieve the pollutant load reduction specified in that Phase II Implementation Plan		

MS4 Operators located within the watersheds listed in Table 4 must *develop* and implement the following phosphorus-specific *BMPs* in addition to the Croton Watershed Phase II TMDL Implementation Plan (January 2009) and the applicable requirements in Part VI. or Part VII, depending on the *MS4 Operator* type.

1. Mapping

In accordance with the timeframes listed below, the *MS4 Operator* must update, in geographic information system (GIS) format with a scale of 1:24,000 or finer, the comprehensive system mapping (Part IV.D.) to include:

a. Within three (3) years of the EDC, areas with potential to contribute phosphorus to the TMDL waterbody, which include:

   i. Retail and wholesale plant nurseries (including big box stores);

   ii. Commercial lawn care facilities;

   iii. Golf courses;

   iv. Commercial or industrial yard waste storage areas (e.g., yard waste composting and disposal areas); and

   v. *MS4* infrastructure with a history of issues (e.g., clogged infrastructure, infiltration and inflow (I/I)).

b. Within three (3) years of the EDC, the following information for all post-construction *SMPs* as identified in the post-construction *SMP* inventory (Part VI.E.2. or Part VII.E.2, depending on the *MS4 Operator* type):

   i. Type;[74] and

   ii. Ownership.

2. Public Education and Outreach on *Stormwater* Impacts

a. Within six (6) months of the EDC, the *MS4 Operator* must make available information on how the impairment is being addressed by implementation of the MS4 Operator's local law or legal mechanism with content equivalent to the model local law (Part IV.E.1 and Part IV.E.2.). *MS4 Operators* must document the completion of this requirement in the *SWMP Plan*.

b. Following the completion of Part IX.A.1, twice a year, once from March to August and once from September to February, the *MS4 Operator* must provide educational messages with information specific to phosphorus to the applicable target audiences within the TMDL watershed focus area, identified in Part VI.A.1.b. or Part VII.A.1.b, depending on the MS4 Operator type. The *SWMP Plan* must be updated with changes made to public education and outreach program (Part VI.A. or Part VII.A, depending on the *MS4 Operator* type). *MS4 Operators* must document the completion of this requirement in the *SWMP Plan*.

3. Public Involvement/Participation

No additional requirements.

[74] Post-construction *SMP* types are defined in the New York State Department of Environmental Conservation Maintenance Guidance: Stormwater Management Practices, March 31, 2017 (NYS DEC Maintenance Guidance 2017).

4. *Illicit Discharge* Detection and Elimination

a. Inventory of Potential Phosphorus Sources

Following the completion of Part IX.A.1, within five (5) years of the EDC, the MS4 Operator must include on the *MS4 outfall* inventory (Part VI.C.1.c. or Part VII.C.1.c, depending on the MS4 Operator type) the number of each item identified in Part IX.A.1.a. for each associated *MS4 outfall*.

b. On-site wastewater systems

The *MS4 Operator* must *develop*, implement, and enforce a program that ensures on-site wastewater systems (i.e., septic tanks, cesspools, absorption fields or distribution systems) are properly operated and do not contribute *pollutants* to the *MS4*. To ensure this, the *MS4 Operator* must:

i. Once every five (5) years, ensure that residential septic tanks/cesspools are pumped out and system components (i.e., septic tanks, cesspools and installed absorption field) are inspected;

ii. Ensure the following information is collected and document the completion of this requirement in the *SWMP Plan*:

   a) Individual performing inspection;

   b) Inspection date;

   c) Address;

   d) Location of system on property; and

   e) Evidence of failed systems.

iii. Refer failures to the appropriate agency to ensure corrective actions are taken; and

iv. Eliminate *illicit discharges* from on-site wastewater systems to the *MS4* in accordance with the time frames specified in Part VI.C.3. or Part VII.C.3, depending on the *MS4 Operator* type.

5. Construction Site *Stormwater* Runoff Control

a. The *MS4 Operator* must include construction projects that disturb between 5000 square feet (sf) and one (1) acre in the construction site runoff control program as described in Part VI.D. or Part VII.D, depending on the *MS4 Operator* type. Construction projects meeting this threshold are low priority construction sites.

b. The legal authority used to satisfy Part IV.E.2.b. must include the following language:

"Land activity is defined as *construction activity* including clearing, grading, excavating, soil disturbance or placement of fill that results in land disturbance of equal to or greater than 5000 sf and activities disturbing less

than 5000 sf of total land area that are part of a *larger common plan of development or sale* and will occur under one plan."

c. High priority construction sites must be inspected during active construction after the pre-construction meeting (Part VI.D.7. or Part VII.D.7, depending on the *MS4 Operator* type).

   i. If the *MS4 Operator* is completing the inspection, the construction site must be inspected every ninety (90) days; or

   ii. If the *MS4 Operator* utilizes the *qualified inspector's* weekly inspection reports, as required by the CGP, to satisfy this requirement, the *MS4 Operator* must inspect the construction site once every six (6) months, or sooner if any deficiencies are noted that require attention.

MS4 Operators must document the construction site inspections in the *SWMP Plan*.

6. Post-Construction *Stormwater* Management

a. The *MS4 Operator* must require the use of the Enhanced Phosphorus Removal design standards contained in Chapter 10 of the NYS SWMDM 2015 for all new development and redevelopment projects that disturb greater than or equal to one (1) acre and construction projects less than one acre that are part of a larger common plan of development or sale.

b. The legal authority used to satisfy Part IV.E. must also meet the following provisions:

   Land development activities requiring water quantity and quality controls (post-construction *stormwater* runoff controls) must include: "Single-family home construction located in the NYC East of Hudson watershed" and "Single-family residential subdivisions located in the NYC East of Hudson watershed."

c. Requirements for SWPPPs that include post-construction *stormwater* controls must include: "Post-construction *SMPs* in the SWPPP must be designed in conformance with Chapter 10 of the NYS SWMDM 2015 for Enhanced Phosphorus Removal Design Standards."

d. Performance Standards must include the following enhanced stabilization requirements: "For construction sites located in the NYC East of Hudson watershed, where soil disturbance activity has temporarily or permanently ceased, the application of soil stabilization measures must be initiated by the end of the next business day and completed within seven (7) days from the date the current soil disturbance activity ceased. The soil stabilization measures selected must be in conformance with the NYS E&SC 2016."

e. Inspections of land development activities during construction must include requirements for a *qualified inspector* to conduct two (2) site inspections every seven (7) calendar days for single-family homes, and single-family residential, subdivisions within the NYC East of Hudson watersheds.

f. *Retrofit* program

i. All *MS4 Operators* identified within the Croton Watershed Phase II TMDL Implementation Plan, January 2009, must continue to implement the *retrofit* program according to the following schedule:

a) Within one (1) year of the EDC, the *MS4 Operator* must submit to the *Department* a *retrofit* plan that identifies the following:

i) Project name;

ii) Location;

iii) Proposed *retrofit* type;

iv) Anticipated date for construction;

v) Estimated phosphorus reduction (using the criteria in the Croton Watershed Phase II TMDL Implementation Plan, January 2009); and

vi) Estimated total phosphorus reduction for all projects demonstrating they will meet the reduction specified in the Croton Watershed Phase II TMDL Implementation Plan, January 2009.

b) Within five (5) years of the EDC, all *retrofit* projects must be constructed to achieve the five (5) year phosphorus reduction assigned to the *MS4 Operator*, as required by the Croton Watershed Phase II TMDL Implementation Plan, January 2009.

ii. Annually, by December 31, *MS4 Operators* (or *RSE* representing *MS4 Operators* as described in Part III.B.2.b.) must submit to the *Department* any changes made to the *retrofit* plan including the information in Part IX.A.6.e.i.

iii. *MS4 Operators* must document the retrofit program in the *SWMP Plan* specifying:

a) Progress on *retrofit* projects already commenced; and

b) Identification of *retrofit* projects for the upcoming construction season; and

c) Certification that completed retrofit projects have been constructed in accordance with the *retrofit* plans.

7. Pollution Prevention/Good Housekeeping

a. Twice a year, once from March to August and once from September to February, all *catch basins* located in the TMDL watershed(s) must be inspected (Part VI.F.3.c. or Part VII.F.3.c, depending on the MS4 Operator type). *MS4 Operators* must document the completion of this requirement in the *SWMP Plan*.

b. Following the completion of Part IX.A.1, annually, from April 1 through October 31, all streets located in the TMDL watershed(s) must be swept. *MS4 Operators* must document the completion of this requirement in the *SWMP Plan*. This requirement is not applicable to:

   i. Uncurbed roads with no *catch basins*;

   ii. High-speed limited access highways;

   iii. Roads defined as interstates, freeways and expressways, or arterials by the United States Department of Transportation, Federal Highway Administration, Highway Functional Classification Concepts, Criteria and Procedures, 2013.

c. Within six (6) months of *MS4 outfall* inspection, the *MS4 Operator* must initiate actions to repair all *MS4 outfall* protection and/or bank stability problems identified during the inspection. Repairs must be completed in accordance with the NYS E&SC 2016. *MS4 Operators* must document the completion of this requirement in the *SWMP Plan.* Within thirty (30) days of inspection, the *MS4 Operator* must initiate all necessary maintenance and repair activities discovered for *municipally* owned or operated post-construction *SMPs*. *MS4 Operators* must document the completion of this requirement in the *SWMP Plan*.

8. Planned Upgrades to *Municipal Facilities* in Watersheds to Impaired Waters

Incorporate, where feasible,[75] cost-effective runoff reduction techniques[76] during planned *municipal* upgrades including *municipal* right of ways (e.g., bioswales, green streets, porous pavement, replacement of closed drainage with grass swales, replacement of the existing islands in the parking lots with bioretention or curb cuts to route the flow through below-grade infiltration areas or other low-cost improvements that provide runoff treatment or reduction).

[75] Consideration of feasibility should include type of land use or *municipal operation*, suitability of soils, presence of utilities, potential for exacerbating existing contamination problems, safety issues, maintenance requirements, and expected lifespans of available technologies.

[76] Runoff reduction techniques can be found in Chapters 4 and 5 of the NYS SWMDM 2015.

B. Other Phosphorus Impaired Watershed *MS4*s

Table 5. Other Phosphorus Impaired Watersheds			
Area where Requirements Apply	**Greenwood Lake**	**Onondaga Lake**	**Oscawana Lake**
EPA Approved TMDL	*Impaired Waters Restoration Plan for Greenwood Lake – Total Maximum Daily Load for Total Phosphorus, Sept 2005*	*Updated Phosphorus Total Maximum Daily Load for Onondaga Lake, June 2012*	*Total Maximum Daily Load (TMDL) for Phosphorus in Lake Oscawana, September 2008*
Implementation Plan	Greenwood Lake Watershed Phosphorus TMDL Implementation Plan, October 2019	None	None
POC	Phosphorus		
Achievement of *Pollutant* Load Reduction	In accordance with Implementation Plan	In accordance with approved TMDL	In accordance with approved TMDL

MS4 Operators located in the watersheds listed in Table 5 must *develop* and implement the following phosphorus-specific *BMPs* in addition to the applicable Implementation Plan and applicable requirements in Part VI. or Part VII, depending on the *MS4* Operator type:

1. Mapping

In accordance with the timeframes listed below, the *MS4 Operator* must update, in geographic information system (GIS) format with a scale of 1:24,000 or finer, the comprehensive system mapping (Part IV.D.) to include:

a. Within three (3) years of the EDC, include areas with potential to contribute phosphorus to the TMDL waterbody, which include:

   i. Retail and wholesale plant nurseries (including big box stores);

   ii. Commercial lawn care facilities;

   iii. Golf courses; and

   iv. Commercial or industrial yard waste storage areas (e.g., yard waste composting and disposal areas).

b. Within three (3) years of the EDC, include the following information for all post-construction *SMPs* as identified in the post-construction *SMP* inventory (Part VI.E.2. or Part VII.E.2, depending on the *MS4 Operator* type):

i. Type[77]; and

ii. Ownership.

2. Public Education and Outreach on Stormwater Impacts

a. Within six (6) months of the EDC, the *MS4 Operator* must make available information on any how the impairment is being addressed by implementation of the MS4 Operator's local law or legal mechanism with content equivalent to the model local law (Part IV.E.1 and Part IV.E.2.). *MS4 Operators* must document the completion of this requirement in the *SWMP Plan*.

b. Following the completion of Part IX.B.1, twice a year, once from March to August and once from September to February, the *MS4 Operator* must provide educational messages with information specific to phosphorus to the applicable target audiences within the TMDL watershed focus area, identified in Part VI.A.1.b. or Part VII.A.1.b, depending on the MS4 Operator type. The *SWMP Plan* must be updated with changes made to public education and outreach program (Part VI.A. or Part VII.A, depending on the *MS4 Operator* type). *MS4 Operators* must document the completion of this requirement in the *SWMP Plan*.

c. Twice a permit term, separated by a minimum of one (1) year, the *MS4 Operator* must educate residential on-site wastewater system users on the on-site wastewater inspection program described in Part IX.B.4.c and proper maintenance practices. The *SWMP Plan* must be updated with changes made to public education and outreach program (Part VI.A or Part VII.A, depending on the *MS4 Operator* type). *MS4 Operators* must document the completion of this requirement in the *SWMP Plan*.

3. Public Involvement/Participation

No additional requirements.

4. *Illicit Discharge* Detection and Elimination

a. Inventory of Potential Phosphorus Sources

Following the completion of Part IX.B.1, within five (5) years of the EDC, the MS4 Operator must include on the *MS4 outfall* inventory (Part VI.C.1.c. or Part VII.C.1.c, depending on the MS4 Operator type) the number of each item identified in Part VIII.B.1.a. for each associated MS4 outfall.

b. On-site wastewater systems

The *MS4 Operator* (with the exclusion of *MS4 Operators* located in the Onondaga Lake watershed) must *develop*, implement, and enforce a program that ensures residential on-site wastewater systems (i.e., septic tanks,

[77] Post-construction *SMP* types are defined in the New York State Department of Environmental Conservation Maintenance Guidance: Stormwater Management Practices, March 31, 2017 (NYS DEC Maintenance Guidance 2017).

cesspools, absorption fields or distribution systems) are properly operated and do not contribute *pollutants* to the *MS4*. The *MS4 Operator* must:

i. Once every five (5) years, ensure that residential septic tanks/cesspools are pumped out and system components (i.e., septic tanks, cesspools and installed absorption field) are inspected;

ii. Ensure the following information is collected and document the completion of this requirement in the *SWMP Plan*:

   a) Individual performing inspection;

   b) Inspection date;

   c) Address;

   d) Location of system on property;

   e) Inspection rating (pass/fail);

   f) Evidence of failed systems;

iii. Refer failures to the appropriate agency to ensure corrective actions are taken; and

iv. Eliminate *illicit discharges* from on-site wastewater systems to the *MS4* in accordance with the time frames specified in Part VI.C.3. or Part VII.C.3, depending on the *MS4 Operator* type.

5. Construction Site *Stormwater* Runoff Control

High priority construction sites must be inspected during active construction after the pre-construction meeting (Part VI.D.7. or Part VII.D.7, depending on the *MS4 Operator* type).

a. If the *MS4 Operator* is completing the inspection, the construction site must be inspected every ninety (90) days; or

b. If the *MS4 Operator* utilizes the *qualified inspector's* weekly inspection reports, as required by the CGP, to satisfy this requirement, the *MS4 Operator* must inspect the construction site once every six (6) months, or sooner if any deficiencies are noted that require attention.

MS4 Operators must document the construction site inspections in the *SWMP Plan*.

6. Post Construction *Stormwater* Management

a. The *MS4 Operator* must require the use of the Enhanced Phosphorus Removal design standards contained in Chapter 10 of the NYS SWMDM 2015 for all new development and redevelopment projects within the listed watersheds.

b. The legal authority used to satisfy Part IV.E.2.b. must also include the following language requiring the use of the Enhanced Phosphorus Removal

Design Standards in accordance with the NYS SWMDM 2015 for the applicable watershed:

"Land development activities requiring water quantity and quality controls (post-construction *stormwater* runoff controls) must include: "Single-family home construction located in the <insert watershed name> watershed" and "Single-family residential subdivisions located in the <insert watershed name> watershed."

c. Requirements for SWPPPs that include post-construction *stormwater* controls must include: "Post-construction *SMPs* in the SWPPP must be designed in conformance with the Enhanced Phosphorus Removal Design Standards in the NYS SWMDM 2015."

d. Performance Standards must include the following enhanced stabilization requirements: "Where soil disturbance activity has temporarily or permanently ceased, the construction site is located in the *<insert watershed name>* watershed, the application of soil stabilization measures must be initiated by the end of the next business day and completed within seven (7) days from the date the current soil disturbance activity ceased. The soil stabilization measures selected must be in conformance with the Erosion Control Manual."

e. Inspections of land development activities during construction must include requirements for a *qualified inspector* to conduct two (2) site inspections every seven (7) calendar days for single-family homes and subdivisions within the *<insert watershed name>* watersheds.

f. *Retrofit* program

   i. All *MS4 Operators* identified within the Greenwood Lake Watershed Phosphorus TMDL Implementation Plan, October 2019, must continue to implement the *retrofit* program according to the following schedule:

      a) Within one (1) year of the EDC, the *MS4 Operator* must submit to the *Department* a *retrofit* plan that identifies the following:

         i) Project name;

         ii) Location;

         iii) Proposed *retrofit* type;

         iv) Anticipated date for construction;

         v) Estimated phosphorus reduction (using the criteria in the Greenwood Lake Watershed Phosphorus TMDL Implementation Plan, October 2019); and

         vi) Estimated total phosphorus reduction for all projects demonstrating they will meet the reduction specified in the Greenwood Lake Watershed Phosphorus TMDL Implementation Plan, October 2019.

      b) Within five (5) years of the EDC, all *retrofit* projects must be constructed to achieve the five (5) year phosphorus reduction assigned

to the *MS4 Operator*, as required by the Greenwood Lake Watershed Phosphorus TMDL Implementation Plan, October 2019.

ii. Annually, by December 31, *MS4 Operators* (or *RSE* representing *MS4 Operators* as described in Part III.B.2.b.) must submit to the *Department* any changes made to the *retrofit* plan including the information in Part IX.A.6.e.i.

iii. *MS4 Operators* must document the retrofit program in the *SWMP Plan* specifying:

a) Progress on *retrofit* projects already commenced; and

b) Identification of *retrofit* projects for the upcoming construction season; and

c) Certification that completed retrofit projects have been constructed in accordance with the *retrofit* plans.

7. Pollution Prevention/Good Housekeeping

Following the completion of Part IX.B.1:

a. Annually, from April 1 through October 31, all streets located in the TMDL watershed(s) must be swept. *MS4 Operators* must document the completion of this requirement in the *SWMP Plan*. This requirement is not applicable to:

i. Uncurbed roads with no *catch basins*;

ii. High-speed limited access highways; or

iii. Roads defined as interstates, freeways and expressways, or arterials by the United States Department of Transportation, Federal Highway Administration, Highway Functional Classification Concepts, Criteria and Procedures, 2013.

b. Within six (6) months of *MS4 outfall* inspection, the *MS4 Operator* must initiate actions to repair all *MS4 outfall* protection and/or bank stability problems identified during the inspection. Repairs must be completed in accordance with the NYS E&SC 2016. *MS4 Operators* must document the completion of this requirement in the *SWMP Plan*.

c. Within thirty (30) days of inspection, the *MS4 Operator* must initiate all necessary maintenance and repair activities discovered for *municipally* owned or operated post-construction *SMPs*. *MS4 Operators* must document the completion of this requirement in the *SWMP Plan*.

8. Planned Upgrades to *Municipal Facilities* in Watersheds to Impaired Waters

Incorporate, where feasible,[78] cost-effective runoff reduction techniques[79] during planned *municipal* upgrades including *municipal* right of ways (e.g., bioswales, green streets, porous pavement, replacement of closed drainage with grass swales, replacement of the existing islands in the parking lots with bioretention or curb cuts to route the flow through below-grade infiltration areas or other low-cost improvements that provide runoff treatment or reduction).

C. Pathogen Impaired Watersheds *MS4*s

No Pathogen TMDL requirements.

D. Nitrogen Impaired Watershed *MS4*s

Table 6. Nitrogen Impaired Watershed(s)

Area where Requirements Apply	**Peconic**
EPA Approved TMDL	*TMDL for Nitrogen in the Peconic Estuary Program Study Area, Including Waterbodies Currently Impaired Due to Low Dissolved Oxygen: the Lower Peconic River and Tidal Tributaries; Western Flanders Bay and Lower Sawmill Creek; and Meetinghouse Creek, Terry Creek and Tributaries (September 2007)*
Implementation Plan	*TMDL for Nitrogen in the Peconic Estuary Program Study Area, Including Waterbodies Currently Impaired Due to Low Dissolved Oxygen: the Lower Peconic River and Tidal Tributaries; Western Flanders Bay and Lower Sawmill Creek; and Meetinghouse Creek, Terry Creek and Tributaries (September 2007)*
POC	Nitrogen
Pollutant Load Reduction	In accordance with approved TMDL
Waterbodies	Terrys Creek & Tributaries
	Meetinghouse Creek
	Western Flanders Bay & Lower Sawmill Creek
	Lower Peconic River and tidal tributaries

[78] Consideration of feasibility should include type of land use or *municipal operation*, suitability of soils, presence of utilities, potential for exacerbating existing contamination problems, safety issues, maintenance requirements, and expected lifespans of available technologies.

[79] Runoff reduction techniques can be found in Chapters 4 and 5 of the NYS SWMDM 2015.

MS4 Operators located in the watersheds listed in Table 6 must *develop* and implement the following nitrogen-specific *BMPs* in addition to the applicable Implementation Plan and applicable requirements in Part VI. or Part VII, depending on the *MS4 Operator* type:

1. Mapping

Within three (3) years of the EDC, the *MS4 Operator* must update, in geographic information system (GIS) format with a scale of 1:24000 or finer, the comprehensive system mapping (Part IV.D.) to include:

a. Areas with potential to contribute nitrogen to the *TMDL* waterbody, which include:

   i. Retail and wholesale plant nurseries (including big box stores);

   ii. Commercial lawn care facilities;

   iii. Golf courses; and

   iv. Commercial or Industrial yard waste storage areas (e.g., yard waste composting and disposal areas).

b. Information for all post-construction *SMPs* as identified in the post-construction *SMP* inventory (Part VI.E.2. or Part VII.E.2, depending on the *MS4 Operator* type):

   i. Type;[80] and

   ii. Ownership of *SMP*.

2. Public Education and Outreach on *Stormwater* Impacts

a. Within six (6) months of the EDC, the *MS4 Operator* must make available information on any how the impairment is being addressed by implementation of the MS4 Operator's local law or legal mechanism with content equivalent to the model local law (Part IV.E.1 and Part IV.E.2.). *MS4 Operators* must document the completion of this requirement in the *SWMP Plan*.

b. Following the completion of Part IX.D.1, twice a year, once from March to August and once from September to February, the *MS4 Operator* must provide educational messages with information specific to nitrogen to the applicable target audiences within the TMDL watershed focus area, identified in Part VI.A.1.b. or Part VII.A.1.b, depending on the MS4 Operator type. The *SWMP Plan* must be updated with changes made to public education and outreach program (Part VI.A. or Part VII.A, depending on the *MS4 Operator* type). *MS4 Operators* must document the completion of this requirement in the *SWMP Plan*.

[80] Post-construction *SMP* types are defined in the New York State Department of Environmental Conservation Maintenance Guidance: Stormwater Management Practices, March 31, 2017 (NYS DEC Maintenance Guidance 2017).

3. Public Involvement/Participation

No additional requirements.

4. *Illicit Discharge* Detection and Elimination

Following the completion of Part IX.D.1, within five (5) years of the EDC, the MS4 Operator must include on the *MS4 outfall* inventory (Part VI.C.1.c. or Part VII.C.1.c, depending on the MS4 Operator type) the number of each item identified in Part VIII.D.1.a. for each associated MS4 outfall.

5. Construction Site *Stormwater* Runoff Control

High priority construction sites must be inspected during active construction after the pre-construction meeting (Part VI.D.7. or Part VII.D.7, depending on the *MS4 Operator* type).

a. If the *MS4 Operator* is completing the inspection, the construction site must be inspected every ninety (90) days; or

b. If the *MS4 Operator* utilizes the *qualified inspector's* weekly inspection reports, as required by the CGP, to satisfy this requirement, the *MS4 Operator* must inspect the construction site once every six (6) months, or sooner if any deficiencies are noted that require attention.

MS4 Operators must document the construction site inspections in the *SWMP Plan*.

6. Post-Construction *Stormwater* Management

The *MS4 Operator* must ensure on-site retention of the 1-year storm or greater from new development or redevelopment projects using runoff reduction techniques[81] selected from the NYS SWMDM 2015.

7. Pollution Prevention/Good Housekeeping

Following the completion of Part IX.D.1:

a. Annually, from April 1 through October 31, all streets located in the TMDL watershed(s) must be swept. *MS4 Operators* must document the completion of this requirement in the *SWMP Plan*. This requirement is not applicable to:

   i. Uncurbed roads with no *catch basins*;

   ii. High-speed limited access highways; or

   iii. Roads defined as interstates, freeways and expressways, or arterials by the United States Department of Transportation, Federal Highway Administration, Highway Functional Classification Concepts, Criteria and Procedures, 2013.

[81] Runoff reduction techniques can be found in Chapters 4 and 5 of the NYS SWMDM 2015.

b. Within six (6) months of *MS4 outfall* inspection, the *MS4 Operator* must initiate actions to repair all *MS4 outfall* protection and/or bank stability problems identified during the inspection. Repairs must be completed in accordance with the NYS E&SC 2016. *MS4 Operators* must document the completion of this requirement in the *SWMP Plan*.

c. Within thirty (30) days of inspection, the *MS4 Operator* must initiate all necessary maintenance and repair activities discovered for *municipally* owned or operated post-construction *SMPs*. *MS4 Operators* must document the completion of this requirement in the *SWMP Plan*.

8. Planned Upgrades to *Municipal Facilities* in Watersheds to Impaired Waters

Incorporate, where feasible,[82] cost-effective runoff reduction techniques[68] during planned *municipal* upgrades including *municipal* right of ways (e.g., bioswales, green streets, porous pavement, replacement of closed drainage with grass swales, replacement of the existing islands in the parking lots with bioretention or curb cuts to route the flow through below-grade infiltration areas or other low-cost improvements that provide runoff treatment or reduction).

[82] Consideration of feasibility should include type of land use or *municipal operation*, suitability of soils, presence of utilities, potential for exacerbating existing contamination problems, safety issues, maintenance requirements, and expected lifespans of available technologies.

Part X. Standard Permit Conditions

For the purposes of this *SPDES* general permit, examples of contractors and subcontractors include:

A. Duty to Comply

The owner/operator, and all contractors or subcontractors, must comply with all terms and conditions of this *SPDES* general permit. Any non-compliance with the terms and conditions of this *SPDES* general permit constitutes a violation of the New York State Environmental Conservation Law, and its implementing regulations, and is grounds for enforcement action. Filing of a request for transfer or termination of coverage under this *SPDES* general permit, or a notification of planned changes or anticipated non-compliance, does not limit, diminish or stay compliance with any terms and conditions of this *SPDES* general permit.

B. Need to Halt or Reduce Activity is Not a Defense

The necessity to halt or reduce the activity regulated by this *SPDES* general permit, in order to maintain compliance with the conditions of this *SPDES* general permit, shall not be a defense in an enforcement action.

C. Penalties

There are substantial criminal, civil, and administrative penalties associated with violating the terms and conditions of this *SPDES* general permit. Fines of up to $37,500 per day for each violation and imprisonment for up to fifteen (15) years may be assessed depending upon the nature and degree of the offense.

D. False Statements

Any person who knowingly makes any false material statement, representation, or certification in any application, record, report or other document filed or required to be maintained under this *SPDES* general permit, including monitoring reports or reports of compliance or noncompliance shall, upon conviction, be punished in accordance with New York State Environmental Conservation Law §71-1933 and or New York State Penal Law Articles 175 and 210.

E. Reopener Clause

Upon issuance of this *SPDES* general permit, a determination has been made on the basis of a submitted Notice of Intent, plans, or other available information, that compliance with the specified general permit terms and conditions will reasonably protect classified water use and assure compliance with applicable *water quality standards*. Satisfaction of the conditions of this *SPDES* general permit notwithstanding, if operation pursuant to this *SPDES* general permit causes or contributes to a condition in contravention of State *water quality standards* or guidance values, or if the *Department* determines that a modification is necessary to prevent impairment of the best use of the waters or to assure maintenance of *water*

quality standards or compliance with other provisions of New York State Environmental Conservation Law Article 17 or the Clean Water Act, or any regulations adopted pursuant thereto, the *Department* may require such modification and the Commissioner may require abatement action to be taken by the owner/operator and may also prohibit such operation until the modification has been implemented.

F. Duty to Mitigate

The owner/operator, and its contractors and subcontractors, shall take all reasonable steps to minimize or prevent any *discharge* in violation of this *SPDES* general permit which has a reasonable likelihood of adversely affecting human health or the environment.

G. Requiring Another General Permit or Individual *SPDES* Permit

The *Department* may require any discharger authorized to *discharge* in accordance with this *SPDES* general permit to apply for and obtain an individual *SPDES* permit or apply for authorization to *discharge* in accordance with another general permit.

(1) Cases where an individual *SPDES* permit or authorization to *discharge* in accordance with another general permit may be required include, but is not limited to the following:

(i) the discharger is not in compliance with the conditions of this *SPDES* general permit or does not meet the criteria for coverage under this *SPDES* general permit;

(ii) a change has occurred in the availability of demonstrated technology or practices for the control or abatement of *pollutants* applicable to the point source;

(iii) new effluent limitation guidelines or new source performance standards are promulgated that are applicable to point sources authorized to *discharge* in accordance with this *SPDES* general permit;

(iv) existing effluent limitation guidelines or new source performance standards that are applicable to point sources authorized to *discharge* in accordance with this *SPDES* general permit are modified;

(v) a water quality management plan containing requirements applicable to such point sources is approved by the *Department*;

(vi) circumstances have changed since the time of the request to be covered so that the discharger is no longer appropriately controlled under this *SPDES* general permit, or either a temporary or permanent reduction or elimination of the authorized *discharge* is necessary;

(vii) the *discharge* is in violation of section 17-0501 of the New York State Environmental Conservation Law;

(viii) the *discharge*(s) is a significant contributor of *pollutants*. In making this determination, the *Department* may consider the following factors:

(a) the location of the *discharge*(s) with respect to waters of New York State;
(b) the size of the *discharge*(s);
(c) the quantity and nature of the *pollutants discharged* to waters of New York State; and
(d) other relevant factors including compliance with other provisions of New York State Environmental Conservation Law Article 17, or the Clean Water Act.

(1) When the *Department* requires any discharger authorized by this *SPDES* general permit to apply for an individual *SPDES* permit as provided for in this subdivision, it shall notify the discharger in writing that a permit application is required. This notice shall include a brief statement of the reasons for this decision, an application form, a statement setting a time for the owner/operator to file the application for an individual *SPDES* permit, and a deadline, not sooner than 180 days from the owner/operator's receipt of the notification letter, whereby the authorization to discharge under this *SPDES* general permit shall be terminated. The *Department* may grant additional time upon demonstration, to the satisfaction of the Regional Water Engineer, that additional time to apply for an alternative authorization is necessary or where the *Department* has not provided a permit determination in accordance with 6 NYCRR Part 621.
(2) When an individual *SPDES* permit is issued to a discharger authorized to *discharge* under this *SPDES* general permit for the same *discharge*(s), this *SPDES* general permit authorization for outfalls authorized under the individual *SPDES* permit is automatically terminated on the effective date of the individual *SPDES* permit unless termination is earlier in accordance with 6 NYCRR Part 750.

H. Duty to Provide Information

The owner/operator shall furnish to the *Department*, within five (5) business days, unless otherwise set forth by the *Department*, any information that the *Department* may request to determine whether cause exists to determine compliance with this *SPDES* general permit or to determine whether cause exists for requiring an individual *SPDES* permit in accordance with 6 NYCRR 750-1.21l (see G. Requiring Another General Permit or Individual Permit). The owner/operator shall make available to the *Department*, for inspection and copying, or furnish to the *Department* within 25 business days of receipt of a *Department* request for such information, any information retained in accordance with this *SPDES* general permit. Where the owner/operator becomes aware that it failed to submit any relevant facts on the Notice of Intent, or submitted incorrect information in a Notice of Intent or in any report to the *Department*, the owner/operator shall promptly submit such facts or corrected information to the *Department*.

I. Extension

In the event a new *SPDES* general permit is not issued prior to the expiration of this *SPDES* general permit, and this *SPDES* general permit is extended pursuant to the State Administrative Procedure Act and 6 NYCRR Part 621, then the owner/operator

with coverage under this *SPDES* general permit may continue to operate and *discharge* in accordance with the terms and conditions of this *SPDES* general permit until a new *SPDES* general permit is issued.

J. Signatories and Certification

The Notice of Intent, Notice of Termination and reports required by this *SPDES* general permit shall be signed as provided in 40 CFR §122.22

(a) All Notices of Intent and Notices of Termination shall be signed as follows:

(1) For a corporation. By a responsible corporate officer. For the purpose of this section, a responsible corporate officer means:

(i) A president, secretary, treasurer, or vice-president of the corporation in charge of a principal business function, or any other person who performs similar policy- or decision-making functions for the corporation, or

(ii) The manager of one or more manufacturing, production, or operating facilities, provided, the manager is authorized to make management decisions which govern the operation of the regulated facility including having the explicit or implicit duty of making major capital investment recommendations, and initiating and directing other comprehensive measures to assure long term environmental compliance with environmental laws and regulations; the manager can ensure that the necessary systems are established or actions taken to gather complete and accurate information for Notice of Intent or Notice of Termination requirements; and where authority to sign documents has been assigned or delegated to the manager in accordance with corporate procedures.

Note: The *Department* does not require specific assignments or delegations of authority to responsible corporate officers identified in 40 CFR §122.22(a)(1)(i). The *Department* will presume that these responsible corporate officers have the requisite authority to sign the Notice of Intent or Notice of Termination unless the corporation has notified the *Department* to the contrary. Corporate procedures governing authority to sign a Notice of Intent or Notice of Termination may provide for assignment or delegation to applicable corporate positions under 40 CFR §122.22(a)(1)(ii) rather than to specific individuals.

(2) For a partnership or sole proprietorship. By a general partner or the proprietor, respectively; or

(3) For a *municipality*, State, Federal, or other public agency. By either a principal executive officer or ranking elected official. For purposes of this section, a principal executive officer of a Federal agency includes:

(i) The chief executive officer of the agency, or

(ii) A senior executive officer having responsibility for the overall operations of a principal geographic unit of the agency (e.g., Regional Administrators of EPA).

(b) All reports required by this *SPDES* general permit, and other information requested by the *Department* shall be signed by a person described in paragraph (a) of this section, or by a duly authorized representative of that person. A person is a duly authorized representative only if:

(1) The authorization is made in writing by a person described in (a);

(2) The authorization specifies either an individual or a position having responsibility for the overall operation of the regulated facility or activity, position of equivalent responsibility, or an individual or position having overall responsibility for environmental matters for the company (A duly authorized representative may thus be either a named individual or any individual occupying a named position.), and

(3) The written authorization is submitted to the *Department*.

(c) Changes to authorization. If an authorization under (b) is no longer accurate because a different individual or position has responsibility for the overall operation of the facility or activity, a new authorization satisfying the requirements of (b) must be submitted to the *Department* prior to or together with any reports, information, or applications to be signed by an authorized representative.

(d) Certification. Any person signing a document under (a) or (b) shall make the following certification:

I certify under penalty of law that this document and all attachments were prepared under my direction or supervision in accordance with a system designed to assure that qualified personnel properly gather and evaluate the information submitted. Based on my inquiry of the person or persons who manage the system, or those persons directly responsible for gathering the information, the information submitted is, to the best of my knowledge and belief, true, accurate, and complete. I am aware that there are significant penalties for submitting false information, including the possibility of fine and imprisonment for knowing violations.

(e) Electronic reporting. If documents described in (a) or (b) are submitted electronically by or on behalf of the activity with coverage under this *SPDES* general permit, any person providing the electronic signature for such documents shall meet all relevant requirements of this section, and shall ensure that all of the relevant requirements of 40 CFR Part 3 (including, in all cases, subpart D to Part 3) (Cross-Media Electronic Reporting) and 40 CFR Part 127 (NPDES Electronic Reporting Requirements) are met for that submission.

K. Inspection & Entry

The owner/operator shall allow the *Department*, the USEPA Regional Administrator, the applicable county health department, or any authorized representatives of those entities, upon the presentation of credentials and other documents as may be required by law, to:

(a) enter upon the owner/operator's premises where a regulated facility or activity is located or conducted, or where records must be kept under the conditions of this *SPDES* general permit;
(b) have access to and copy, at reasonable times, any records that must be kept under the conditions of this *SPDES* general permit, including records required to be maintained for purposes of operation and maintenance;
(c) inspect at reasonable times any facilities, equipment (including monitoring and control equipment), practices, or operations regulated or required under this *SPDES* general permit;
(d) sample or monitor at reasonable times, for the purposes of assuring *SPDES* general permit compliance or as otherwise authorized by the Clean Water Act or New York State Environmental Conservation Law, any substances or parameters at any location; and
(e) enter upon the property of any contributor to the regulated facility or activity under authority of the owner/operator.

L. Confidentiality of Information

The following shall not be held confidential: this *SPDES* general permit, the fact sheet for this *SPDES* general permit, the name and address of any owner/operator, effluent data, the Notice of Intent, and information regarding the need to obtain an individual permit or an alternative general permit. This includes information submitted on forms themselves and any attachments used to supply information required by the forms (except information submitted on usage of substances). Upon the request of the owner/operator, the *Department* shall make determinations of confidentiality in accordance with 6 NYCRR Part 616, except as set forth in the previous sentence. Any information accorded confidential status shall be disclosed to the Regional Administrator upon his or her written request. Prior to disclosing such information to the Regional Administrator, the *Department* will notify the Regional Administrator of the confidential status of such information.

M. Other Permits May Be Required

Nothing in this *SPDES* general permit relieves the owner/operator from a requirement to obtain any other permits required by law.

N. Property Rights

Coverage under this *SPDES* general permit does not convey any property rights in either real or personal property, or any exclusive privileges, nor does it authorize any injury to private property or any invasion of personal rights, nor any infringement of Federal, State or local laws or regulations, nor does it obviate the necessity of obtaining the assent of any other jurisdiction as required by law for the *discharge* authorized.

O. Compliance with Interstate Standards

If the activity covered by this *SPDES* general permit originates within the jurisdiction of an interstate water pollution control agency, then the activity must also comply

with any applicable effluent standards or *water quality standards* promulgated by that interstate agency and as set forth in this *SPDES* general permit for such activities.

P. Oil & Hazardous Substance Liability

Coverage under this *SPDES* general permit does not affect the imposition of responsibilities upon, or the institution of any legal action against, the owner or operator under section 311 of the Clean Water Act, which shall be in conformance with regulations promulgated pursuant to section 311 governing the applicability of section 311 of the Clean Water Act to *discharges* from facilities with NPDES permits, nor shall such issuance preclude the institution of any legal action or relieve the owner or operator from any responsibilities, liabilities, or penalties to which the owner or operator is or may be subject pursuant to the Comprehensive Environmental Response, Compensation and Liability Act of 1980, 42 U.S.C. section 9601 et seq. (CERCLA).

Q. Severability

The provisions of this *SPDES* general permit are severable, and if any provision of the permit, or the application of any provision of the permit to any circumstance, is held invalid, the application of such provision to other circumstances, and the remainder of the permit, shall not be affected thereby.

Appendix A. Acronyms and Definitions

Acronym List

BMP – Best Management Practice

CFR – Code of Federal Regulations

CGP – SPDES General Permit for Stormwater from Construction Activities, GP-0-20-001

CWA – Clean Water Act

ECL – Environmental Conservation Law

EDC – Effective Date of Coverage

EDP– Effective Date of the Permit

eNOI – Electronic Notice of Intent

EPCRA - Emergency Planning and Community Right-To-Know Act

ERP – Enforcement Response Plan

IDDE – Illicit Discharge Detection and Elimination

MCM – Minimum Control Measure

MS4 – Municipal Separate Storm Sewer System

MS4 GP – SPDES General Permit for Stormwater Discharges from the Municipal Separate Storm Sewer Systems, GP-0-24-001

MSGP – SPDES Multi-Sector General Permit for Stormwater Discharges Associated with Industrial Activity, GP-0-23-001

NOI – Notice of Intent

NPDES – National Pollutant Discharge Elimination System

NYCRR – New York Codes, Rules and Regulations

NYS DEC – New York State Department of Environmental Conservation

O&M – Operations and Maintenance

ORI – Outfall Reconnaissance Inventory

POC – Pollutant of Concern

RSE – Regional Stormwater Entity

SPDES – State Pollutant Discharge Elimination System

SMP – Stormwater Management Practice

SWMP – Stormwater Management Program

SWMP Plan – Stormwater Management Program Plan

SWPPP – Stormwater Pollution Prevention Plan

TMDL – Total Maximum Daily Load

USEPA – United States Environmental Protection Agency

Definitions

All definitions in this section are solely for the purposes of this permit. If a word is not defined below, use it how it is commonly defined.

Additionally Designated Areas – those areas that meet the additional designation criteria, Designation Criteria for Identifying Regulated Municipal Separate Storm Sewer Systems (*MS4*s), January 2010, revised January 2023 and found in Appendix B.

Additionally Designated Area MS4 Outfall (ADA MS4 outfall) – any point of *stormwater discharge* from pipes, ditches, and swales, as well as other points of concentrated flow*,* to impaired waters listed in Appendix C from an *MS4 Operator's MS4*. Areas of *sheet flow* which drain to impaired waters listed in Appendix C are not considered *ADA MS4 outfalls.*

Automatically Designated Areas – those areas served by *MS4*s that meet the automatic designation criteria, Designation Criteria for Identifying Regulated Municipal Separate Storm Sewer Systems (*MS4*s), January 2010, revised January 2023 and found in Appendix B.

Best Management Practice (BMP) – schedules of activities, practices, and prohibitions of practices, maintenance procedures, and other management practices to prevent or reduce the pollution of waters of the state. BMPs also include treatment requirements, operating procedures, and practices to control runoff, spillage and leaks, sludge or waste disposal, or drainage from areas that could contribute pollutants to *stormwater discharges*.

Catch Basin(s) – a cistern, vault, chamber, or well that is part of the MS4 and designed to capture trash, sediment, and/or debris in its *sump*.

Construction Activity(ies) – any clearing, grading, excavation, demolition or stockpiling activity that results in soil disturbance. Clearing activities can include but are not limited to logging equipment operation, the cutting and skidding of trees, stump removal and/or brush root removal. *Construction activity* does not include routine maintenance that is performed to maintain the original line and grade, hydraulic capacity, or original purpose of a facility.

Department – the New York State *Department* of Environmental Conservation as well as meaning the *Department*'s designated agent.

Develop (Developed) – for *MS4 Operators* continuing coverage, *develop* means to continue to implement their current SWMP and update the SWMP to comply with the permit requirement; for newly designated *MS4 Operators*, *develop* means to create that permit requirement.

Discharge (Discharging) – any addition of any pollutant to *surface waters of the State* through an outlet or point source (6 NYCRR 750-1.2(a)(28)).

Dry Weather – prolonged dry periods (at least 48 hours after the last runoff event).

Groundwater – waters in the saturated zone. The saturated zone is a subsurface zone in which all the interstices are filled with water under pressure greater than that of the atmosphere. Although the zone may contain gas-filled interstices or interstices filled with fluids other than water, it is still considered saturated.

Illicit Discharge – any *discharge* into an *MS4* that is not entirely composed of *stormwater*, except those identified in Part I.A.3. Examples of *illicit discharges* are non-permitted sanitary sewage, garage drain effluent, and waste motor oil. However, an *illicit discharge* could be any other non-permitted discharge which the *MS4 Operator* or *Department* has determined to be a substantial contributor of pollutants to the *MS4*. *Illicit discharges* can occur throughout the *MS4*, including at post-construction *SMPs*.

Industrial Activity – the eleven (11) categories of industrial activities included in the definition of "*stormwater discharges* associated with industrial activity," as defined in 40 CFR 122.26(b)(14)(i)-(ix) and (xi).

Interconnection – any point of *stormwater discharge* from pipes, ditches, and swales, as well as other points of concentrated flow*,* where the *MS4 Operator*'s *MS4* is *discharging* to another *MS4* or private storm sewer system. Areas of *sheet flow* which drain to another *MS4* or private storm sewer system are not considered *interconnections*.

Intermittent Discharge – a *discharge* which occurs over a shorter period of time (e.g., a few hours per day or a few days per year) (CWP 2004).

Larger Common Plan of Development or Sale – a contiguous area where multiple separate and distinct *construction activities* are occurring, or will occur, under one plan. The term **"**plan" in "larger common plan of development or sale" is broadly defined as any announcement or piece of documentation (including a sign, public notice or hearing, sales pitch, advertisement, drawing, permit application, State Environmental Quality Review Act Application, zoning request, computer design, etc.) or physical demarcation (including boundary signs, lot stakes, surveyor markings, etc.) indicating that *construction activities* may occur on a specific plot.

For discrete construction projects that are located within a *larger common plan of development or sale* that are at least 1/4 mile apart, each project can be treated as a separate plan of development or sale provided any interconnecting road, pipeline or utility project that is part of the same "common plan" is not concurrently being disturbed.

MS4 Operator – the person, persons, or legal entity that obtains coverage and is responsible for the *MS4.*

MS4 Outfall – any point of *stormwater discharge* from pipes, ditches, and swales, as well as other points of concentrated flow*,* to *surface waters of the State* from an *MS4 Operator's MS4*. Areas of *sheet flow* which drain to *surface waters of the State* are not considered *MS4 outfalls.*

Municipal (Municipally) – a county, town, city, village, district corporation, special improvement district, sewer authority or agency thereof. Examples of other public entities that are included in this program include State University Campuses, federal and State prisons, State and federal hospitals, Dormitory Authorities, public housing authorities, school and other special districts.

Municipal Facility – an *MS4 Operator* owned and/or operated facility with the potential to *discharge* pollutants to the *MS4* and/or *surface water of the State* of the State.

Municipal Facility Intraconnection – any point where stormwater is conveyed from the MS4 Operator's municipal facility to the MS4 Operator's own MS4. This is the most down-drainage end of the MS4 infrastructure located on the municipal facility prior to discharge to the MS4.

Municipal Operations (Operations) – activities conducted by the MS4 Operator with the potential to discharge pollutants to the *MS4* and/or *surface water of the State*.

Municipal Separate Storm Sewer System (*MS4*) – a conveyance or system of conveyances (including roads with drainage systems, *municipal* streets, *catch basins*, curbs, gutters, ditches, man-made channels, or storm drains):

1. owned or operated by a State, city, town, village, borough, county, parish, district, association, or other public body (created by or pursuant to State law) having jurisdiction over disposal of sewage, industrial wastes, *stormwater*, or other wastes, including special districts under State law such as a sewer district, flood control district or drainage district, or similar entity, or an Indian tribe or an authorized Indian tribal organization, or a designated and approved management agency under section 208 of the CWA, that *discharges* to *surface waters of the State*;
2. designed or used for collecting or conveying *stormwater*;
3. which is not a combined sewer; and
4. which is not part of a Publicly Owned Treatment Works (POTW) as defined at 40 CFR 122.2.

National Pollutant Discharge Elimination System – the national system for the issuance of wastewater and *stormwater* permits under the Federal Water Pollution Control Act (Clean Water Act).

No Exposure – all industrial materials or activities are protected by a storm-resistant shelter to prevent exposure to rain, snow, snowmelt, and/or runoff.

Non-traditional MS4 Operators– state, federal, county and other publicly owned properties such as state university campuses, prisons, office complexes, hospitals, military installations public housing authorities, school and other special districts.

Obvious Illicit Discharge –an *illicit discharge* from a flowing *MS4 outfall* that does not require sample collection for confirmation; this references the Monitoring Locations Inspection and Sampling Field Sheet, adapted from CWP 2004, Section 6: Overall Outfall Characterization.

Physical Indicator Present in the Flow – a sensory indicator present in the *discharge* from *monitoring location* including odor, color, turbidity and floatables; this references the Monitoring Locations Inspection and Sampling Field Sheet, adapted from CWP 2004, Section 4: Physical Indicators for Flowing Monitoring Locations Only.

Physical Indicator not Related to Flow – an indicator of past *discharges*, potentially *intermittent* or *transitory discharge,* including *monitoring location* damage, *monitoring location* deposits or stains, abnormal vegetation growth, poor pool quality or pipe benthic growth; this references the Monitoring Locations Inspection and Sampling Field Sheet, adapted from CWP 2004, Section 5: Physical Indicators for Both Flowing and Non-Flowing Monitoring Locations. These physical indicators can be present at both flowing and non-flowing monitoring locations.

Pollutant – dredged spoil, filter backwash, solid waste, incinerator residue, sewage, garbage, sewage sludge, munitions, chemical wastes, biological materials, radioactive materials, heat, wrecked or discarded equipment, rock, sand and industrial, *municipal*, agricultural waste and ballast *discharged* into water; which may cause or might reasonably be expected to cause pollution of the waters of the State in contravention of the standards or guidance values adopted as provided in Parts 700 et seq of this Title. For the purposes of this *SPDES* general permit, relevant pollutants include, but are not limited to, nitrogen, phosphorus, chloride, silt and sediment, pathogens, herbicides/pesticides, floatables, petroleum hydrocarbons, heavy metals, and polycyclic aromatic hydrocarbons (PAHs).

Pollutant of Concern (POC) – a pollutant causing the impairment of an impaired water segment with an approved TMDL and/or listed in Appendix C, including phosphorus, silt/sediment, pathogens, nitrogen, and floatables.

Privately Owned/Operated – not owned/operated by the *MS4 Operator* or another *MS4 Operator*.

Publicly Owned/Operated – owned/operated by the *MS4 Operator.*

Qualified Inspector – a person who is knowledgeable in the principles and practices of erosion and sediment control, such as a licensed Professional Engineer, Certified Professional in Erosion and Sediment Control (CPESC), Registered Landscape Architect, or other *Department* endorsed individual(s).

It can also mean someone working under the direct supervision of, and at the same company as, the licensed Professional Engineer or Registered Landscape Architect, provided that person has training in the principles and practices of erosion and sediment control. Training in the principles and practices of erosion and sediment control means that the individual working under the direct

supervision of the licensed Professional Engineer or Registered Landscape Architect has received four (4) hours of *Department* endorsed training in proper erosion and sediment control principles from a Soil and Water Conservation District, or other *Department* endorsed entity. After receiving the initial training, the individual working under the direct supervision of the licensed Professional Engineer or Registered Landscape Architect must receive four (4) hours of training every three (3) years.

It can also mean a person that meets the *qualified professional* qualifications in addition to the *qualified inspector* qualifications.

Note: Inspections of any post-construction *SMPs* that include structural components, such as a dam for an impoundment, must be performed by a licensed Professional Engineer.

Qualified Professional – a person who is knowledgeable in the principles and practices of *stormwater* management and treatment, such as a licensed Professional Engineer, Registered Landscape Architect, or other *Department* endorsed individual(s). Individuals preparing SWPPPs that require the post-construction *SMP* component must have an understanding of the principles of hydrology, water quality management practice design, water quantity control design, and, in many cases, the principles of hydraulics in order to prepare a SWPPP that conforms to the *Department's* technical standard. All components of the SWPPP that involve the practice of engineering, as defined by the NYS Education Law (see Article 145), must be prepared by, or under the direct supervision of, a professional engineer licensed to practice in the State of New York.

Qualifying Storm Event – a storm event with at least 0.1 inch of precipitation, providing the interval from the preceding measurable storm is at least 72 hours. The 72-hour storm interval is waived if the preceding measurable storm did not result in a *stormwater discharge* (e.g., a storm events in excess of 0.1 inches may not result in a *stormwater discharge* at some facilities), or if the *MS4 Operator* is able to document that less than a 72-hour interval is representative for local storm events during the sampling period.

Regional Stormwater Entity (RSE) – an organization made up of multiple cooperating regulated and/or nonregulated entities located in the same geographical region of the State who share resources to improve overall *stormwater* management in their area.

Retrofit – to modify or add to existing *stormwater* infrastructure for the purpose of reducing pollutant loadings.

Sheet Flow – *stormwater* runoff flowing in a thin layer over the ground surface.

Sizing Criteria – the criteria included in the CGP that are used to size post-construction *stormwater* management control practices. The criteria include; Water Quality Volume (WQv), Runoff Reduction Volume (RRv), Channel Protection Volume (Cpv), Overbank Flood (Qp), and Extreme Flood (Qf).

State Pollutant Discharge Elimination System (SPDES) – the system established pursuant to Article 17 of the ECL and 6 NYCRR Part 750 for issuance of permits authorizing *discharges* to the waters of the State.

Stormwater – that portion of precipitation that, once having fallen to the ground, is in excess of the evaporative or infiltrative capacity of soils, or the retentive capacity of surface features, which flows or will flow off the land by surface runoff to waters of the State.

Stormwater Hotspots - a land use or activity that generates higher concentrations of hydrocarbons, trace metals or toxicants than are found in typical *stormwater* runoff, based on monitoring studies. For further detail, see Section 4.11 of the NYS SWMDM 2015.

Stormwater Management Practices (SMPs) – measures, either structural or nonstructural, that are constructed as part of new development or redevelopment projects and are intended to capture, treat, reduce and/or retain *stormwater* runoff.

Stormwater Management Program (SWMP) – the program *developed* and implemented by the *MS4 Operator* which provides a comprehensive integrated planning approach involving public participation and, where necessary, intergovernmental coordination, to reduce the *discharge* of POCs and specified pollutants to the *MEP*, using management practices, control techniques and systems, design and engineering methods, and other appropriate provisions. *MS4 Operators* are required at a minimum to *develop*, implement, and enforce a *SWMP* designed to address POCs and reduce the *discharge* of pollutants from the *MS4* to the *MEP*, to protect water quality, and to satisfy the appropriate water quality requirements of the ECL and the Clean Water Act. The *SWMP* must address all permit requirements in this *SPDES* general permit.

Stormwater Management Program Plan (SWMP Plan) – is used by the *MS4 Operator* to document and detail the activities and measures that will be implemented to meet the terms and conditions of this *SPDES* general permit. The *SWMP Plan* must be updated during the permit term as the *MS4 Operator's* activities are modified to meet permit conditions. The *SWMP Plan* can be hardcopy or digital.

Storm-sewershed (sewershed) – the catchment that drains to a waterbody based on the *MS4* and surface topography. Adjacent catchment areas that drain to the same waterbody are not separate storm-*sewersheds*.

Sump – the part of the *catch basin* between the bottom interior of the *catch basin* and the invert of the deepest outlet of the *catch basin*.

Surface Water(s) of the State – must be construed to include lakes, bays, sounds, ponds, impounding reservoirs, springs, rivers, streams, creeks, estuaries, marshes, inlets, canals, the Atlantic ocean within the territorial seas of the state of New York and all other bodies of surface water, natural or artificial, inland or coastal, fresh or salt, public or private (except those private waters that

do not combine or effect a junction with natural surface or underground waters), which are wholly or partially within or bordering the state or within its jurisdiction.

Waters of the state are further defined in 6 NYCRR Parts 800 to 941. Storm sewers are not waters of the state unless they are classified in 6 NYCRR Parts 800 to 941. Nonetheless, a *discharge* to a storm sewer must be regulated as a *discharge* at the point where the storm sewer *discharges* to waters of the state.

Suspect Illicit Discharge – an *illicit discharge* from flowing monitoring locations with high severity (score of 3) on one or more physical indicators based on the relative severity index of physical indicators for flowing *MS4 outfall*s only; this references the Monitoring Locations Inspection and Sampling Field Sheet, adapted from CWP 2004, Section 6: Overall Outfall Characterization.

Total Maximum Daily Load (TMDL) – the sum of the allowable loads of a single pollutant from all contributing point and nonpoint sources. It is a calculation of the maximum amount of a pollutant that a waterbody can receive and still meet water quality standards, and an allocation of that amount to the pollutant's sources. A TMDL stipulates Waste Load Allocations (WLA) for point source *discharges*, Load Allocations (LA) for nonpoint sources, and a margin of safety (MOS).

Traditional Land Use Control *MS4 Operators* – a city, town, or village with land use control authority.

Traditional Non-land Use Control *MS4 Operators* – any county agency without land use control.

Transitory Discharge – a *discharge* which occurs rarely, usually in response to a singular event such as an industrial spill, ruptured tank, sewer break, transport accident or illegal dumping episode (CWP 2004).

Water Quality Standard – such measures of purity or quality for any waters in relation to their reasonable and necessary use as promulgated in 6 NYCRR Part 700 et seq.

Appendix B. Designation Criteria for Identifying Regulated *Municipal Separate Storm Sewer Systems* (*MS4*s), January 2010, revised January 2023

The universe of small *municipal* separate storm sewer systems (*MS4*s) is quite large. However, only a sub-set of small *MS4*s, referred to as "regulated" small *MS4*s, are covered by the Federal *stormwater* regulations. A small *MS4* can be designated as a regulated *MS4* through *automatic designation* by the USEPA or by meeting designation criteria developed by the NPDES permitting authority, the New York State Department of Environmental Conservation (*Department*) in New York State.

Automatic Designation Criteria Required by USEPA

The USEPA's automatic designation criteria are based strictly on population and density. An area is *automatically designated* if the population is at least 50,000 and has an overall population density of at least 1,000 people per square mile based on the 2000 and 2010 censuses.

Additional Designation Criteria

The USEPA requires the *Department* to develop a set of criteria for *additionally designated areas*. The following criteria, using a combination of population and environmental factors, have been adopted to designate additional *MS4*s in NYS.

Criterion 1: *MS4*s *discharging* to waters for which an USEPA-approved Total Maximum Daily Load (TMDL) requires reduction of a *pollutant of concern* beyond what can be achieved with existing programs (and the area is not already covered under automatic designation).

Criterion 2: *MS4*s, contiguous to *automatically designated areas* (municipal lines), that *discharge* to sensitive waters classified as AA-Special (fresh surface waters), AA (fresh surface waters) with filtration avoidance determination or SA (saline surface waters).

Criterion 3: *Automatically designated areas* are extended to town, village, or city boundaries, but only for town, village or city implementation of minimum control measure 4 construction site stormwater runoff control and minimum control measure 5 post-construction stormwater management in development and redevelopment. This additional designation may be waived, by written request to the *Department*, where the *automatically designated area* is a small portion of the total area of the town, village or city (less than 15 %) and where there is little or no *construction activity* in the area outside of the *automatically designated area* (less than 5 disturbed acres per year).

Appendix C. List of Impaired Waters

NOTES FOR THE TABLE BELOW:

1. *MS4 Operators* must implement Part VIII.A. Pollutant Specific BMPs for Phosphorus for waterbodies with the pollutant listed as "phosphorus."
2. *MS4 Operators* must implement Part VIII.B. Pollutant Specific BMPs for Silt/Sediment for waterbodies with the pollutant listed as "silt/sediment."
3. *MS4 Operators* must implement Part VIII.C. Pollutant Specific BMPs for Pathogens for waterbodies with the pollutant listed as "pathogens" or "fecal coliform."
4. *MS4 Operators* must implement Part VIII.D. Pollutant Specific BMPs for Nitrogen for waterbodies with the pollutant listed as "nitrogen" or "ammonia."
5. *MS4 Operators* must implement Part VIII.E. Pollutant Specific BMPs for Floatables for waterbodies with the pollutant listed as "garbage & refuse," "oil/grease," or "oil & floating substances."

County	Waterbody Inventory/Priority Waterbody List Name (WI/PWL Number)	Pollutant
Albany	Ann Lee (Shakers) Pond, Stump Pond (1201-0096)	Phosphorus
Bronx	Bronx River, Lower (1702-0006) 18	Fecal Coliform
Bronx	Bronx River, Lower (1702-0006) 18	Garbage & Refuse
Bronx	Bronx River, Middle, and tribs (1702-0106) 18	Fecal Coliform
Bronx	Bronx River, Middle, and tribs (1702-0106) 18	Garbage & Refuse
Bronx	Hutchinson River, Lower, and tribs (1702 0003) 18	Garbage & Refuse
Bronx	Long Island Sound, Western Portion (1702-0027)	Nitrogen
Bronx	Van Cortlandt Lake (1702-0008)	Phosphorus
Bronx	Westchester Creek (1702-0012) 18	Garbage & Refuse
Broome	Minor Tribs to Lower Susquehanna (0603-0044)	Phosphorus
Chautauqua	Chadakoin River and tribs (0202-0018)	Phosphorus
Chautauqua	Lake Erie (Main Lake, South) (0105-0033)	Fecal Coliform
Chautauqua	Lake Erie, Dunkirk Harbor (0105-0009)	Fecal Coliform
Dutchess	Fallkill Creek (1301-0087)	Phosphorus
Dutchess	Wappingers Lake (1305-0001)	Phosphorus
Dutchess	Wappingers Lake (1305-0001)	Silt/Sediment
Erie	Delaware Park Pond (0101-0026)	Phosphorus
Erie	Ellicott Creek, Lower, and tribs (0102-0018)	Phosphorus
Erie	Ellicott Creek, Lower, and tribs (0102-0018)	Silt/Sediment

Erie	Green Lake (0101-0038)	Phosphorus
Erie	Lake Erie (Main Lake, North) (0104-0037)	Fecal Coliform
Erie	Lake Erie (Northeast Shoreline) (0104-0036)	Fecal Coliform
Erie	Rush Creek and tribs (0104-0018)	Fecal Coliform
Erie	Rush Creek and tribs (0104-0018)	Phosphorus
Erie	Scajaquada Creek, Lower, and tribs (0101-0023)	Fecal Coliform
Erie	Scajaquada Creek, Lower, and tribs (0101-0023)	Oils & Floating Sub.
Erie	Scajaquada Creek, Lower, and tribs (0101-0023)	Phosphorus
Erie	Scajaquada Creek, Middle, and tribs (0101-0033)	Fecal Coliform
Erie	Scajaquada Creek, Middle, and tribs (0101-0033)	Oils & Floating Sub.
Erie	Scajaquada Creek, Middle, and tribs (0101-0033)	Phosphorus
Erie	Scajaquada Creek, Upper, and tribs (0101-0034)	Fecal Coliform
Erie	Scajaquada Creek, Upper, and tribs (0101-0034)	Phosphorus
Erie	South Branch Smoke Cr, Lower, and tribs (0101-0036)	Phosphorus
Erie	South Branch Smoke Cr, Lower, and tribs (0101-0036)	Silt/Sediment
Genesee	Tonawanda Cr, Middle, Main Stem (0102-0002)	Phosphorus
Genesee	Tonawanda Cr, Middle, Main Stem (0102-0006)	Fecal Coliform
Herkimer	Mohawk River, Main Stem (1201-0093)	Fecal Coliform
Herkimer	Mohawk River, Main Stem (1201-0093)	Oils & Floating Sub.
Kings	Coney Island Creek (1701-0008) 18	Fecal Coliform
Kings	Coney Island Creek (1701-0008) 18	Garbage & Refuse
Kings	Gowanus Canal (1701 0011) 18	Garbage & Refuse
Kings	Hendrix Creek (1701-0006) 18	Fecal Coliform
Kings	Hendrix Creek (1701-0006) 18	Garbage & Refuse
Kings	Hendrix Creek (1701-0006) 18	Nitrogen
Kings	Mill Basin and tidal tribs (1701 0178) 18	Garbage & Refuse
Kings	Paerdegat Basin (1701-0363) 18	Garbage & Refuse
Kings	Prospect Park Lake (1701-0196)	Phosphorus
Monroe	Buck Pond (0301-0017)	Phosphorus
Monroe	Cranberry Pond (0301-0016)	Phosphorus

Monroe	Long Pond (0301-0015)	Phosphorus
Monroe	Minor Tribs to Irondequoit Bay (0302-0038)	Fecal Coliform
Monroe	Minor Tribs to Irondequoit Bay (0302-0038)	Phosphorus
Monroe	Rochester E–bayment - East (0302-0002)	Fecal Coliform
Monroe	Rochester E–bayment - West (0301-0068)	Fecal Coliform
Monroe	Thomas Creek/White Brook and tribs (0302-0023)	Phosphorus
Nassau	Beaver Lake (1702-0152)	Phosphorus
Nassau	Camaans Pond (1701-0052)	Phosphorus
Nassau	Cold Spring Harbor, and tidal tribs (1702-0018)	Pathogens
Nassau	Dosoris Pond (1702-0024)	Fecal Coliform
Nassau	East Bay (1701-0202)	Fecal Coliform
Nassau	East Meadow Brook, Upper, and tribs (1701-0211)	Silt/Sediment
Nassau	East Rockaway Inlet (1701-0217)	Fecal Coliform
Nassau	Glen Cove Creek, Lower, and tribs (1702-0146)	Fecal Coliform
Nassau	Glen Cove Creek, Lower, and tribs (1702-0146)	Silt/Sediment
Nassau	Grant Park Pond (1701-0054)	Phosphorus
Nassau	Hempstead Bay (1701-0032)	Fecal Coliform
Nassau	Hempstead Harbor, north, and tidal tribs (1702-0022)	Pathogens
Nassau	Hempstead Harbor, south, & tidal tribs (1702-0263)	Fecal Coliform
Nassau	Hempstead Lake (1701-0015)	Phosphorus
Nassau	Long Island Sound, Nassau County Waters (1702-0028)	Fecal Coliform
Nassau	Long Island Sound, Nassau County Waters (1702-0028)	Nitrogen
Nassau	Manhasset Bay, and tidal tribs (1702-0021)	Fecal Coliform
Nassau	Manhasset Bay, and tidal tribs (1702-0141)	Fecal Coliform
Nassau	Massapequa Creek, Upper, and tribs (1701-0174)	Fecal Coliform
Nassau	Massapequa Creek, Upper, and tribs (1701-0174)	Phosphorus
Nassau	Middle Bay (1701-0208)	Fecal Coliform
Nassau	Milburn/Parsonage Creeks, Upp, and tribs (1701-0212)	Phosphorus
Nassau	Mill Neck Creek and tidal tribs (1702-0151)	Pathogens
Nassau	Oyster Bay Harbor (1702-0016)	Pathogens
Nassau	Reynolds Channel, east (1701-0215)	Fecal Coliform

Nassau	Seafords/Seamans Creeks, Upper, and tribs (1701-0201)	Fecal Coliform
Nassau	Shell Creek and Barnums Channel (1701-0213386)	Fecal Coliform
Nassau	South Oyster Bay (1701-0041)	Fecal Coliform
Nassau	Tidal Tribs to Hempstead Bay (1701-0218)	Fecal Coliform
Nassau	Tidal Tribs to Hempstead Bay (1701-0218)	Nitrogen
Nassau	Tidal Tribs to South Oyster Bay (1701-0200)	Fecal Coliform
Nassau	Tribs (fresh) to East Bay (1701-0204)	Fecal Coliform
Nassau	Tribs (fresh) to East Bay (1701-0204)	Phosphorus
Nassau	Tribs (fresh) to East Bay (1701-0204)	Silt/Sediment
Nassau	Tribs to Smith Pond/Halls Pond (1701-0221)	Phosphorus
Nassau	Woodmere Channel (1701-0219)	Fecal Coliform
Nassau	Woodmere Channel (1701-0219)	Nitrogen
New York	East River, Lower (1702-0011) 18	Garbage & Refuse
New York	Harlem River (1702-0004) 18	Garbage & Refuse
New York	Harlem Meer (1702-0103)	Phosphorus
New York	The Lake in Central Park (1702-0105)	Phosphorus
Niagara	Bergholtz Creek and tribs (0101-0004)	Fecal Coliform
Niagara	Bergholtz Creek and tribs (0101-0004)	Phosphorus
Niagara	Hyde Park Lake (0101-0030)	Phosphorus
Oneida	Ballou, Nail Creeks (1201-0203)	Phosphorus
Oneida	Mohawk River, Main Stem (1201-0010)	Fecal Coliform
Oneida	Mohawk River, Main Stem (1201-0094)	Fecal Coliform
Oneida	Utica Harbor (1201-0228)	Fecal Coliform
Onondaga	Bloody Brook and tribs (0702 0006) 10	Fecal Coliform
Onondaga	Ley Creek and tribs (0702 0001) 10	Fecal Coliform
Onondaga	Ley Creek and tribs (0702-0001) 10	Ammonia (NH3)
Onondaga	Ley Creek and tribs (0702-0001) 10	Phosphorus
Onondaga	Minor Tribs to Onondaga Lake (0702-0022) 10	Nitrogen (NH3, NO2)
Onondaga	Minor Tribs to Onondaga Lake (0702-0022) 10	Phosphorus
Onondaga	Minor Tribs to Onondaga Lake (0702-0022) 10	Fecal Coliform
Onondaga	Onondaga Creek, Lower (0702-0023) 10	Ammonia (NH3)
Onondaga	Onondaga Creek, Lower (0702-0023) 10	Fecal Coliform

Onondaga	Onondaga Creek, Lower (0702-0023) 10	Phosphorus
Onondaga	Onondaga Creek, Middle, and tribs (0702-0004) 10	Fecal Coliform
Onondaga	Onondaga Lake, Southern End (0702-0021) [10]	Fecal Coliform
Ontario	Great Brook and minor tribs (0704-0034)	Phosphorus 2
Ontario	Great Brook and minor tribs (0704-0034)	Silt/Sediment
Orange	Greenwood Lake (1501-0001)	Phosphorus
Orange	Monhagen Brook and tribs (1306-0074)	Phosphorus
Orange	Orange Lake (1301-0008) [16]	Phosphorus
Oswego	Lake Neatahwanta (0701-0018)	Phosphorus
Putnam	Bog Brook Reservoir (1302-0041)	Phosphorus
Putnam	Boyd Corners Reservoir (1302-0045)	Phosphorus
Putnam	Croton Falls Reservoir (1302-0026)	Phosphorus
Putnam	Diverting Reservoir (1302-0046)	Phosphorus
Putnam	East Branch Reservoir (1302-0040)	Phosphorus
Putnam	Middle Branch Reservoir (1302-0009)	Phosphorus
Putnam	Oscawana Lake (1301-0035)	Phosphorus
Putnam	Palmer Lake (1302-0103)	Phosphorus
Putnam	West Branch Reservoir (1302-0022)	Phosphorus
Queens	Alley Creek/Little Neck Bay Trib (1702-0009) 18	Fecal Coliform
Queens	Atlantic Ocean Coastline (1701-0014)	Fecal Coliform
Queens	Bergen Basin (1701-0009) 18	Fecal Coliform
Queens	Bergen Basin (1701-0009) 18	Garbage & Refuse
Queens	Bergen Basin (1701-0009) 18	Nitrogen
Queens	East River, Upper (1702-0010) 18	Garbage & Refuse
Queens	East River, Upper (1702-0032) 18	Garbage & Refuse
Queens	Flushing Creek/Bay (1702 0005) 18	Garbage & Refuse
Queens	Flushing Creek/Bay (1702-0005)	Nitrogen
Queens	Flushing Creek/Bay (1702-0005) 18	Fecal Coliform
Queens	Jamaica Bay, Eastern, and tribs, Queens (1701-0005) 18	Fecal Coliform
Queens	Jamaica Bay, Eastern, and tribs, Queens (1701-0005) 18	Garbage & Refuse
Queens	Jamaica Bay, Eastern, and tribs, Queens (1701-0005) 18	Nitrogen

Queens	Kissena Lake (1702-0258)	Phosphorus
Queens	Little Neck Bay (1702-0029)	Fecal Coliform
Queens	Meadow Lake (1702-0030)	Phosphorus
Queens	Newtown Creek and tidal tribs (1702 0002) 18	Garbage & Refuse
Queens	Newtown Creek and tidal tribs (1702-0002) 18	Fecal Coliform
Queens	Shellbank Basin (1701-0001) 18	Nitrogen
Queens	Spring Creek and tribs (1701-0361) 18	Garbage & Refuse
Queens	Thurston Basin (1701-0152) 18	Fecal Coliform
Queens	Thurston Basin (1701-0152) 18	Garbage & Refuse
Queens	Willow Lake (1702-0031)	Phosphorus
Rensselaer	Nassau Lake (1310-0001)	Phosphorus
Richmond	Arthur Kill, Class I, and minor tribs (1701 0010) 18	Garbage & Refuse
Richmond	Arthur Kill, Class SD, and minor tribs (1701-0182) 18	Garbage & Refuse
Richmond	Grassmere Lake/Bradys Pond (1701-0357)	Phosphorus
Richmond	Kill Van Kull (1701 0184) 18	Garbage & Refuse
Richmond	Newark Bay (1701 0183) 18	Garbage & Refuse
Richmond	Raritan Bay, Class SA (1701-0002)	Fecal Coliform
Rockland	Congers Lake, Swartout Lake (1501-0019)	Phosphorus
Rockland	Rockland Lake (1501-0021)	Phosphorus
Rockland	Sparkill Creek, Lower (1301-0088)	Fecal Coliform
Saratoga	Ballston Lake (1101-0036)	Phosphorus
Saratoga	Dwaas Kill and tribs (1101-0007)	Phosphorus
Saratoga	Dwaas Kill and tribs (1101-0007)	Silt/Sediment
Saratoga	Lake Lonely (1101-0034)	Phosphorus
Saratoga	Tribs to Lake Lonely (1101-0001)	Fecal Coliform
Saratoga	Tribs to Lake Lonely (1101-0001)	Phosphorus
Schenectady	Collins Lake (1201-0077)	Phosphorus
Schenectady	Duane Lake (1311-0006)	Phosphorus
Schenectady	Mariaville Lake (1201-0113)	Phosphorus
Suffolk	Acabonack Harbor (1701-0047)	Pathogens
Suffolk	Agawam Lake (1701-0117)	Phosphorus
Suffolk	Beaverdam Creek and tribs (1701-0104)	Ammonia
Suffolk	Bellport Bay (1701-0320)	Pathogens

Suffolk	Big/Little Fresh Ponds (1701-0125)	Phosphorus
Suffolk	Canaan Lake (1701-0018)	Phosphorus
Suffolk	Canaan Lake (1701-0018)	Silt/Sediment
Suffolk	Centerport Harbor (1702-0229)	Pathogens
Suffolk	Conscience Bay and tidal tribs (1702-0091)	Pathogens
Suffolk	Flanders Bay, East/Center, and tribs (1701-0030)	Pathogens
Suffolk	Flanders Bay, West/Lower Sawmill Creek (1701-0254)	Nitrogen
Suffolk	Flanders Bay, West/Lower Sawmill Creek (1701-0254)	Pathogens
Suffolk	Flax Pond (1702-0240)	Fecal Coliform
Suffolk	Forge River, Lower and Cove (1701-0316)	Fecal Coliform
Suffolk	Fresh Pond (1701-0241)	Phosphorus
Suffolk	Goldsmith Inlet (1702-0026)	Pathogens
Suffolk	Goose Creek (1701-0236)	Pathogens
Suffolk	Great Cove (1701-0376)	Fecal Coliform
Suffolk	Great South Bay, East (1701-0039)	Nitrogen
Suffolk	Great South Bay, Middle (1701-0040)	Nitrogen
Suffolk	Great South Bay, West (1701-0173)	Nitrogen
Suffolk	Hashamomuck Pond (1701-0162)	Pathogens
Suffolk	Heady and Taylor Creeks and tribs (1701-0294)	Pathogens
Suffolk	Huntington Harbor (1702-0228)	Pathogens
Suffolk	Lake Montauk (1701-0031)	Pathogens
Suffolk	Lake Ronkonkoma (1701-0020)	Fecal Coliform
Suffolk	Lake Ronkonkoma (1701-0020)	Phosphorus
Suffolk	Little Sebonac Creek (1701-0253)	Pathogens
Suffolk	Long Island Sound, Suffolk Co, Central (1702-0265)	Fecal Coliform
Suffolk	Mattituck Inlet/Cr, Low, and tidal tribs (1702-0020)	Pathogens
Suffolk	Meetinghouse/Terrys Creeks and tribs (1701-0256)	Pathogens
Suffolk	Mill and Seven Ponds (1701-0113)	Phosphorus
Suffolk	Millers Pond (1702-0013)	Phosphorus
Suffolk	Moriches Bay, East (1701-0305)	Nitrogen
Suffolk	Moriches Bay, West (1701-0038)	Nitrogen
Suffolk	Mt Sinai Harbor and tidal tribs (1702-0019)	Pathogens

Suffolk	Mud Creek, Upper, and tribs (1701-0101)	Fecal Coliform
Suffolk	Narrow Bay (1701-0318)	Pathogens
Suffolk	Nicoll Bay (1701-0375)	Fecal Coliform
Suffolk	North Sea Harbor and tribs (1701-0037)	Pathogens
Suffolk	Northport Harbor (1702-0230)	Pathogens
Suffolk	Northwest Creek and tidal tribs (1701-0046)	Pathogens
Suffolk	Noyack Creek and tidal tribs (1701-0237)	Pathogens
Suffolk	Ogden Pond (1701-0302)	Pathogens
Suffolk	Patchogue Bay (1701-0326)	Pathogens
Suffolk	Peconic River, Lower, and tidal tribs (1701-0259)	Nitrogen
Suffolk	Peconic River, Lower, and tidal tribs (1701-0259)	Pathogens
Suffolk	Penniman Creek and tidal tribs (1701-0300)	Pathogens
Suffolk	Penny Pond, Wells and Smith Creeks (1701-0298)	Pathogens
Suffolk	Phillips Creek, Lower, and tidal tribs (1701-0299)	Fecal Coliform
Suffolk	Port Jefferson Harbor, North, and tribs (1702-0015)	Pathogens
Suffolk	Quantuck Bay (1701-0042)	Pathogens
Suffolk	Quantuck Bay (1701-0042)	Nitrogen
Suffolk	Quantuck Canal/Moneybogue Bay (1701-0371)	Pathogens
Suffolk	Quogue Canal (1701-0301)	Fecal Coliform
Suffolk	Reeves Bay and tidal tribs (1701-0272)	Pathogens
Suffolk	Richmond Creek and tidal tribs (1701-0245)	Pathogens
Suffolk	Sag Harbor and Sag Harbor Cove (1701-0035)	Pathogens
Suffolk	Sebonac Cr/Bullhead Bay and tidal tribs (1701-0051)	Pathogens
Suffolk	Setauket Harbor (1702-0242)	Pathogens
Suffolk	Shinnecock Bay and Inlet (1701 0033)	Nitrogen
Suffolk	Stirling Creek and Basin (1701-0049)	Pathogens
Suffolk	Stony Brook Harbor and West Meadow Creek (1702-0047)	Pathogens
Suffolk	Tidal Tribs to Gr Peconic Bay, Northshr (1701-0247)	Pathogens
Suffolk	Tidal Tribs to West Moriches Bay (1701-0312)	Fecal Coliform
Suffolk	Tidal Tribs to West Moriches Bay (1701-0312)	Nitrogen
Suffolk	Town/Jockey Creeks and tidal tribs (1701-0235)	Pathogens
Suffolk	Tuthill, Harts, Seatuck Coves (1701-0309)	Pathogens
Suffolk	Weesuck Creek and tidal tribs (1701-0111)	Pathogens

Suffolk	West Creek and tidal tribs (1701-0246)	Fecal Coliform
Suffolk	Wooley Pond (1701-0048)	Pathogens
Tompkins	Cayuga Lake, Southern End (0705-0040)	Phosphorus
Tompkins	Cayuga Lake, Southern End (0705-0040)	Silt/Sediment
Warren	Hague Brook and tribs (1006-0006)	Silt/Sediment
Warren	Huddle/Finkle Brooks and tribs (1006-0003)	Silt/Sediment
Warren	Indian Brook and tribs (1006-0002)	Silt/Sediment
Warren	Lake George (1006-0016) and tribs	Silt/Sediment
Warren	Tribs to Lake George, East Shore (1006-0020)	Silt/Sediment
Warren	Tribs to Lake George, Lk.George Village (1006-0008)	Silt/Sediment
Wayne	Lake Ontario Shoreline, Central (0302-0044)	Fecal Coliform
Westchester	Amawalk Reservoir (1302-0044)	Phosphorus
Westchester	Bronx River, Upper, and tribs (1702-0107)	Fecal Coliform
Westchester	Cross River Reservoir (1302-0005)	Phosphorus
Westchester	Hutchinson River, Middle, and tribs (1702-0074)	Fecal Coliform
Westchester	Hutchinson River, Middle, and tribs (1702-0074)	Oil/Grease
Westchester	Lake Katonah (1302-0136)	Phosphorus
Westchester	Lake Lincolndale (1302-0089)	Phosphorus
Westchester	Lake Meahagh (1301-0053)	Phosphorus
Westchester	Lake Mohegan (1301-0149)	Phosphorus
Westchester	Lake Shenorock (1302-0083)	Phosphorus
Westchester	Larchmont Harbor (1702-0116)	Fecal Coliform
Westchester	Long Island Sound, Westchester Co Waters (1702-0001)	Fecal Coliform
Westchester	Long Island Sound, Westchester Co Waters (1702-0001)	Nitrogen
Westchester	Mamaroneck Harbor (1702-0125)	Fecal Coliform
Westchester	Mamaroneck River, Lower (1702-0071)	Silt/Sediment
Westchester	Mamaroneck River, Upp, & minor tribs (1702-0123)	Silt/Sediment
Westchester	Milton Harbor/Lower Blind Brook (1702-0063)	Fecal Coliform
Westchester	Muscoot/Upper New Croton Reservoir (1302-0042)	Phosphorus
Westchester	New Croton Reservoir (1302-0010)	Phosphorus
Westchester	New Rochelle Harbor (1702-0259)	Fecal Coliform
Westchester	Port Chester Harbor/Lower Byram River (1702-0260)	Fecal Coliform

Westchester	Reservoir No.1/Lake Isle (1702-0075)	Phosphorus
Westchester	Saw Mill River (1301-0007)	Fecal Coliform
Westchester	Saw Mill River (1301-0007)	Phosphorus
Westchester	Saw Mill River, Middle, and tribs (1301-0100)	Fecal Coliform
Westchester	Saw Mill River, Middle, and tribs (1301-0100)	Phosphorus
Westchester	Sheldrake River (1702-0069)	Phosphorus
Westchester	Sheldrake River (1702-0069)	Silt/Sediment
Westchester	Silver Lake (1702-0040)	Phosphorus
Westchester	Teatown Lake (1302-0150)	Phosphorus
Westchester	Titicus Reservoir (1302-0035)	Phosphorus
Westchester	Truesdale Lake (1302-0054)	Phosphorus
Westchester	Wallace Pond (1301-0140)	Phosphorus

Appendix D. Forms

Included in this section are the following documents, in order:

- Monitoring Locations Inspection and Sampling Field Sheet
- Construction Site Inspection Report Form
- No Exposure Certification
- Municipal Facility Assessment Form
- Storm Event Data Form
- Visual Monitoring Form

Monitoring Locations Inspection and Sampling Field Sheet

Section 1: Background Data

Subwatershed:		Monitoring Location ID:	
Today's date:		Time (Military):	
Investigators:		Form completed by:	
Temperature (°F):	Rainfall (in.): Last 24 hours: Last 48 hours:		
Latitude:	Longitude:	GPS Unit:	GPS LMK #:
Camera:		Photo #s:	

Land Use in Drainage Area (Check all that apply):

- ☐ Industrial
- ☐ Ultra-Urban Residential
- ☐ Suburban Residential
- ☐ Commercial
- ☐ Open Space
- ☐ Institutional
- Other: _____
- Known Industries: _____

Notes (e.g., origin, if known):

Section 2: Monitoring Location Description

LOCATION	MATERIAL	SHAPE	DIMENSIONS (IN.)	SUBMERGED
☐ **Closed Pipe**	☐ RCP ☐ CMP ☐ PVC ☐ HDPE ☐ Steel ☐ Other: _____	☐ Circular ☐ Single ☐ Elliptical ☐ Double ☐ Box ☐ Triple ☐ Other: _____ ☐ Other: _____	Diameter/Dimensions: _____	In Water: ☐ No ☐ Partially ☐ Fully With Sediment: ☐ No ☐ Partially ☐ Fully
☐ **Open drainage**	☐ Concrete ☐ Earthen ☐ Rip-Rap ☐ Other: ____	☐ Trapezoid ☐ Parabolic ☐ Other: ____	Depth: ____ Top Width: ___ Bottom Width: ____	
☐ **In-Stream**	**(applicable when collecting samples)**			
Flow Present?	☐ Yes ☐ No	***If No, Skip to Section 5***		
Flow Description (If present)	☐ Trickle ☐ Moderate ☐ Substantial			

Section 3: Quantitative Characterization

FIELD DATA FOR FLOWING MONITORING LOCATIONS				
PARAMETER		**RESULT**	**UNIT**	**EQUIPMENT**
☐ Flow #1	Volume		Liter	Bottle
	Time to fill		Sec	
☐ Flow #2	Flow depth		In	Tape measure
	Flow width	____' ____"	Ft, In	Tape measure
	Measured length	____' ____"	Ft, In	Tape measure
	Time of travel		S	Stopwatch
Temperature			°F	Thermometer
pH			pH Units	Test strip/Probe
Ammonia			mg/L	Test strip

Monitoring Locations Inspection and Sampling Field Sheet

Section 4: Physical Indicators for Flowing Monitoring Locations Only

Are Any Physical Indicators Present in the flow? ☐ Yes ☐ No (*If No, Skip to Section 5)*

INDICATOR	CHECK if Present	DESCRIPTION	RELATIVE SEVERITY INDEX (1-3)		
Odor	☐	☐ Sewage ☐ Rancid/sour ☐ Petroleum/gas ☐ Sulfide ☐ Other:	☐ 1 - Faint	☐ 2 – Easily detected	☐ 3 – Noticeable from a distance
Color	☐	☐ Clear ☐ Brown ☐ Gray ☐ Yellow ☐ Green ☐ Orange ☐ Red ☐ Other:	☐ 1 – Faint colors in sample bottle	☐ 2 – Clearly visible in sample bottle	☐ 3 – Clearly visible in flow
Turbidity	☐	See severity	☐ 1 – Slight cloudiness	☐ 2 - Cloudy	☐ 3 – Opaque
Floatables -Does Not Include Trash!!	☐	☐ Sewage (Toilet Paper, etc.) ☐ Suds ☐ Petroleum (oil sheen) ☐ Other:	☐ 1 – Few/slight; origin not obvious	☐ 2 - Some; indications of origin (e.g., possible suds or oil sheen)	☐ 3 - Some; origin clear (e.g., obvious oil sheen, suds, or floating sanitary materials)

Section 5: Physical Indicators for Both Flowing and Non-Flowing Monitoring Locations

Are physical indicators that are not related to flow present? ☐ Yes ☐ No (*If No, Skip to Section 6)*

INDICATOR	CHECK if Present	DESCRIPTION	COMMENTS
Monitoring Location Damage	☐	☐ Spalling, Cracking or Chipping ☐ Peeling Paint ☐ Corrosion	
Deposits/Stains	☐	☐ Oily ☐ Flow Line ☐ Paint ☐ Other:	
Abnormal Vegetation	☐	☐ Excessive ☐ Inhibited	
Poor pool quality	☐	☐ Odors ☐ Colors ☐ Floatables ☐ Oil Sheen ☐ Suds ☐ Excessive Algae ☐ Other:	
Pipe benthic growth	☐	☐ Brown ☐ Orange ☐ Green ☐ Other:	

Section 6: Overall Monitoring Location Characterization

☐ Unlikely ☐ Potential (presence of two or more indicators) ☐ Suspect (one or more indicators with a severity of 3) ☐ Obvious

Section 7: Data Collection

1.	Sample for the lab?	☐ Yes	☐ No		
2.	If yes, collected from:	☐ Flow	☐ Pool		
3.	Intermittent flow trap set?	☐ Yes	☐ No	If Yes, type:	☐ OBM ☐ Caulk dam

Section 8: Any Non-Illicit Discharge Concerns (e.g., trash or needed infrastructure repairs)?

NEW YORK STATE
DEPARTMENT OF ENVIRONMENTAL CONSERVATION
DIVISION OF WATER

Department of Environmental Conservation

New York State Department of Environmental Conservation

Construction Site Inspection Report for SPDES MS4 General Permit GP-0-24-001

Project Name:		Date:	
Project Location:		Weather:	
Permit # (if any): **NYR**	Contacted: ☐Yes ☐No	Entry Time:	Exit Time:
Name of SPDES Permittee:		Inspection Type:	☐NOT ☐ Complaint
Phone Number(s):			☐ Compliance ☐ Referral
On-site Representative(s) and Company(s):		MS4 Operator Name:	
		MS4 Permit ID: NYR20A	

SPDES Authority

	Yes	No	N/A		Citation
1.	☐	☐	☐	Does the project have permit coverage?	GP-0-20-001: I.A & II. B
2.	☐	☐	☐	Is a copy of the NOI and Acknowledgment Letter available on site and accessible for viewing?	GP-0-20-001: II.D.2
3.	☐	☐	☐	Is a copy of the MS4 SWPPP Acceptance Form available on site and accessible for viewing?	GP-0-20-001: II.D.2
4.	☐	☐	☐	Is an up-to-date copy of the signed SWPPP retained at the construction site?	GP-0-20-001: II.D.2. & III.A.4
5.	☐	☐	☐	Is a copy of the SPDES General Permit retained at the construction site?	GP-0-20-001: II.D.2
6.	☐	☐	☐	Does the NOI accurately report the number of acres to be disturbed?	GP-0-20-001: II.B.4

SWPPP Content

	Yes	No	N/A		Citation
7.	☐	☐	☐	Does the SWPPP describe and identify the erosion and sediment control measures to be employed?	GP-0-20-001: III.B.1.e
8.	☐	☐	☐	Does the SWPPP provide an inspection schedule and maintenance requirements for the E&SC measures?	GP-0-20-001: III.B.1.i
9.	☐	☐	☐	Does the SWPPP describe and identify the stormwater management practices to be employed?	GP-0-20-001: III.B.2
10.	☐	☐	☐	Does the SWPPP identify the contractor(s) and subcontractor(s) responsible for each measure?	GP-0-20-001: III.A.6
11.	☐	☐	☐	Does the SWPPP identify at least one trained individual from each contractor(s) and subcontractor(s) companies?	GP-0-20-001: III.A.6
12.	☐	☐	☐	Does the SWPPP include all the necessary Contractor Certification Statements and signatures?	GP-0-20-001: III.A.6
13.	☐	☐	☐	Is the SWPPP signed by the permittee?	GP-0-20-001: VII.H.2
14.	☐	☐	☐	Is the SWPPP prepared by a qualified professional (if post-construction stormwater management required)?	GP-0-20-001: III.A.3
15.	☐	☐	☐	Do the SMPs conform to the Enhanced Phosphorus Removal Standards (projects in TMDL watersheds)?	GP-0-20-001: III.B.3

Recordkeeping

	Yes	No	N/A		Citation
16.	☐	☐	☐	Are self-inspections performed as required by the permit (weekly, or twice weekly for >5 acres disturbed)?	GP-0-20-001:IV.C.2.a. & b
17.	☐	☐	☐	Are the self-inspections performed and signed by a qualified inspector and retained on site?	GP-0-20-001:II.C.2.,IV.C.6 & VII.H.3
18.	☐	☐	☐	Do the qualified inspector's reports include the minimum reporting requirements?	GP-0-20-001: IV.C.4
19.	☐	☐	☐	Do inspection reports identify corrective measures that have not been implemented or are recurring?	GP-0-20-001: IV.C.5

Visual Observations

	Yes	No	N/A		Citation
20.	☐	☐	☐	Are all erosion and sediment control measures installed properly?	GP-0-20-001: VII.L
21.	☐	☐	☐	Are all erosion and sediment control measures being maintained properly?	GP-0-20-001: IV.A.1
22.	☐	☐	☐	Was written authorization issued for any disturbance greater than 5 acres?	GP-0-20-001: II.D.3
23.	☐	☐	☐	Have stabilization measures been implemented in inactive areas per Permit (>5acres) or ESC Standard?	GP-0-20-001: II.D.3.b & III.B.1.f
24.	☐	☐	☐	Are post-construction stormwater management practices constructed/installed correctly?	GP-0-20-001: III.B.2
25.	☐	☐	☐	Has final site stabilization been achieved and temporary E&SC measures removed prior to NOT submittal?	GP-0-20-001: V.A.2
26.	☐	☐	☐	Was there a discharge from the site on the day of inspection?	
27.	☐	☐	☐	Is there evidence that a discharge caused or contributed to a violation of water quality standards?	ECL 17-0501, 6 NYCRR 703.2 & GP-0-20-001: I.D

Water Quality Observations

Describe the discharge(s): location, source(s), impact on receiving water(s), etc.

Describe the quality of the receiving water(s) both upstream and downstream of the discharge:

Describe any other water quality standards or permit violations:

Additional Comments:

☐ Photographs attached

Overall Inspection Rating: ☐ Satisfactory ☐ Marginal ☐ Unsatisfactory	
Name/Agency of Lead Inspector:	Signature of Lead Inspector:
Names/Agencies of Other Inspectors:	

NO EXPOSURE CERTIFICATION

For High Priority Municipal Facilities

in SPDES MS4 General Permit, GP-0-24-001

The completed No Exposure Certification must be documented in the SWMP Plan.
Please do not submit this form to the Department unless requested.

I. Owner/Facility Information

Owner/Operator Name:		
Mailing Address:	City/State/Zip:	
Contact Name:	Phone No.:	
Facility Name:		
Street Address:	City/State/Zip:	
County:	Latitude:	Longitude:

II. Exposure Checklist

	Are any of the following materials or activities exposed to precipitation, now or in the foreseeable future? (Please check either "Yes" or "No" in the appropriate box.) If you answer "Yes" to any of these questions (1) through (11), you are not eligible for no exposure.	YES	NO
1	Using, storing or cleaning machinery or equipment, and areas where residuals from using, storing or cleaning machinery or equipment remain and are exposed to stormwater		
2	Materials or residuals on the ground or in stormwater inlets from spills/leaks		
4	Material handling equipment (except adequately maintained vehicles)		
5	Materials or products during loading/unloading or transporting activities		
6	Materials or products stored outdoors (except final products intended for outside use [e.g., new cars] where exposure to stormwater does not result in the discharge of pollutants)		
7	Materials contained in open, deteriorated or leaking storage drums, barrels, tanks, and similar containers		
8	Materials or products handled/stored on roads or railways owned or maintained by the discharger		
9	Waste material (except waste in covered, non-leaking containers [e.g., dumpster])		

III. Certification

I certify under penalty of law that I have read and understand the eligibility requirements for claiming a condition of "no exposure" and obtaining an exclusion from SPDES stormwater permitting. I certify under penalty of law that there are no discharges of storm water contaminated by exposure to industrial activities or materialsfrom the industrial facility or site identified in this document (except as allowed under 40 CFR 122.26(g)(2)). I understand that I am obligated to submit a no exposure certification form upon request to the NPDES permitting authority or to the operator of the local municipal separate storm sewer system (MS4) into which the facility discharges (where applicable). I understand that I must allow the SPDES permitting authority, or MS4 Operator where the discharge is into the local MS4, to perform inspections to confirm the condition of no exposure and to make such inspection reports publicly available upon request.

Printed Name:	Title/Position:
Signature:	Date:

NEW YORK STATE Department of Environmental Conservation	**Municipal Facility Assessment Form For SPDES MS4 General Permit, GP-0-24-001**

Assessments must be conducted by a person with the knowledge and skills to assess conditions and activities that could impact stormwater quality at the facility and evaluate the effectiveness of best management practices required by the SPDES MS4 General Permit (GP-0-24-001).

MS4 Permit ID:	MS4 Operator Name:	
Facility Name:	Facility Type:	Date:
Weather Conditions:		
Is stormwater runoff present during this assessment? ☐ Yes ☐ No		
Comments:		

	General	**Yes**	**No**
1	Is this a high priority municipal facility?	☐	☐
2	If this is a high priority municipal facility, does the facility qualify for a No Exposure Certification?	☐	☐
3	If this is a high priority municipal facility, is there a completed SWPPP available?	☐	☐
4	Does the facility have any MS4 outfalls?	☐	☐
5	Does the facility have any interconnections?	☐	☐
6	Does the facility have any municipal facility intraconnections?	☐	☐
Comments:			
	Good Housekeeping	**Yes**	**No**
7	Are paved surfaces free of trash, sediment, and/or debris?	☐	☐
8	Date the paved area was last swept or vacuumed.	☐	☐
9	Do outdoor waste receptacles have covers?	☐	☐
10	Are the waste receptacles emptied on a regular basis?	☐	☐
11	Are there signs of leaks, contaminants or overfilling at the waste receptacle area?	☐	☐
12	Are the following facility areas free of accumulated trash, sediment, debris, contaminants, and spills:	☐	☐
	- Salt storage areas	☐	☐
	- Container storage areas	☐	☐
	- Maintenance areas	☐	☐

	- Staging areas	☐	☐
	- Material stockpile areas	☐	☐
Comments:			

Vehicle and Equipment Areas	☐ N/A	Yes	No
13	Are vehicle/equipment parked indoors or under a roof?	☐	☐
14	Are vehicles/equipment washed in only designated areas?	☐	☐
15	Are vehicles washed regularly to remove contamination and prevent them from polluting stormwater?	☐	☐
16	Is all wash water treated in an oil water separator prior to discharge?	☐	☐
17	Is all wash water managed so it does not enter the MS4?	☐	☐
Comments			

Vehicle/Equipment Maintenance	☐ N/A	Yes	No
18	Is equipment stored under shelter or elevated and covered?	☐	☐
19	Are fluids drained over a drip pan or pad?	☐	☐
20	Are funnels or pumps used when transferring fluids?	☐	☐
21	Are waste rags and used absorbent pads disposed of properly?	☐	☐
22	Are any vehicles and/or equipment leaking fluids?	☐	☐
23	Are drip pans immediately placed under leaks?	☐	☐
24	Are materials, equipment, and activities located so that leaks are contained in existing containment and diversion systems (confine the storage of leaky or leak-prone vehicles and equipment awaiting maintenance to protected areas)?	☐	☐
25	Are vehicles inspected daily for leaks?		
Comments:			

Fueling areas	☐ N/A	Yes	No
26	Is fueling performed under a canopy or roof?	☐	☐
27	Are spill cleanup materials available at the fueling area?	☐	☐
28	Are breakaway valves used on fueling hoses?	☐	☐
29	Is the fueling handle lock disconnected so the operator must attend the fueling?	☐	☐
30	Is stormwater runoff from fueling area treated in an oil/water separator?	☐	☐
31	Is the fueling automatic stop inspected regularly to ensure it is working properly?	☐	☐
32	Are all fuel deliveries monitored?	☐	☐
Comments:			

Salt Storage Piles or Pile Containing Salt		☐ N/A	Yes	No
33	Is salt stored in a salt storage building or under a roof?	☐	☐
34	Are controls in place to minimize spills while adding or removing material from the pile?	☐	☐
35	Are salt spills cleaned up promptly?	☐	☐
36	Is overflow and tracked salt removed promptly from loading areas?	☐	☐
37	Is stormwater draining away from the salt pile directed to a vegetated filter area	☐	☐
Comments:			
Fluids Management		☐ N/A	Yes	No
38	Are all drums and containers of fluids stored with proper cover and containment?	☐	☐
39	Are fluids stored in appropriate containers and/or storage cabinets?	☐	☐
40	Are all fluids kept in original containers or labeled in a manner that describes the contents adequately?	☐	☐
41	Are Material Safety Data Sheets (MSDS/SDS) readily available?	☐	☐
42	Are all containers that are stored free of leaks or deposits?	☐	☐
43	Are containers of product inspected regularly?	☐	☐
44	Is used oil and antifreeze stored indoors and/or on spill containment pallets?	☐	☐
45	Is used oil and antifreeze properly disposed of or recycled?	☐	☐
Comments:			
Lead Acid Batteries		☐ N/A	Yes	No
46	Are lead-acid batteries stored indoors on spill containment pallets or in bins?	☐	☐
47	Are intact batteries stored on an acid-resistant rack or tub?	☐	☐
48	Are cracked or leaking batteries stored in labeled, closed, leak-proof containers?	☐	☐
49	Is the date each battery was placed in storage recorded?	☐	☐
50	Are batteries stacked more than 5 high?	☐	☐
51	Are batteries inspected regularly for leaks?	☐	☐
Comments:			
Spill Prevention and Response Procedures		☐ N/A	Yes	No
52	Are vehicles inspected daily for leaks?	☐	☐

53	Is spill control equipment and absorbents readily available?	☐	☐
54	Are emergency phone numbers posted in conspicuous areas?	☐	☐
55	Are spills contained and cleaned up immediately?	☐	☐
Comments:			

General Material Storage Areas	☐ **N/A**	**Yes**	**No**
56	Are leaking or damaged materials stored inside a building or another type of storm resistance shelter?	☐	☐
57	Are all material stockpiles within containment structures (e.g., concrete barriers, earthen berms) or stored in a manner that does not allow discharge of impacted stormwater?	☐	☐
58	Are used fuel tanks and other scrap metal and parts drained of fluids and stored under cover?	☐	☐
59	Are outdoor containers covered?	☐	☐
60	Are piles of spoils, asphalt, debris, etc. stored under a roof or cover?	☐	☐
61	Are spills of material or debris cleaned up promptly?	☐	☐
62	Are used tire storage piles placed away from storm drains or conveyances?	☐	☐
63	Are tires recycled frequently to keep the number of stored tires manageable?	☐	☐
Comments:			

Stormwater Management		**Yes**	**No**
64	Are employees trained on the municipal facility procedures?	☐	☐
66	Are BMPs and treatment structures working as designed?	☐	☐
67	Are BMPs and treatment structures free from debris buildup or overgrown vegetation that may impair function?	☐	☐
68	Catch basins should be cleaned in accordance with the timeframes listed in Part VI.F.3.c.iii. / Part VII.F.3.c.iii, depending on the MS4 Operator type. Based on this, do any catch basins need to be cleaned?	☐	☐
69	Are berms, curbing or other methods used to divert and direct discharges adequate and in good condition?	☐	☐
70	Are rooftop drains directed to areas away from pavement?	☐	☐
Comments:			

Erosion and Sediment Controls		**Yes**	**No**
71	Are soil stabilization measures (e.g., seed and mulch, rolled erosion control products) considered in areas that have the potential for significant soil erosion?	☐	☐
72	Are natural buffers maintained around surface waters?	☐	☐
73	Are flow velocity dissipation devices in place at monitoring locations and channel outlets (rock riprap, stone check dams, concrete baffles)?	☐	☐
74	Do controls conform to the NYS Standards and Specifications for Erosion and Sediment Control (2016), or equivalent?	☐	☐

Comments:			
Corrective Actions and Comment			
Describe Inspection findings and if necessary, the corrective actions taken			
Inspector Signature		Date:	

NEW YORK STATE | Department of Environmental Conservation

Storm Event Data Form for SPDES MS4 General Permit, GP-0-24-001

Do not submit this form to the Department; keep this form with the municipal facility's SWPPP and in the MS4 Operator's SWMP Plan.

Permit Number:

N	Y	R	2	0	A			

Facility Name:

Contact First Name:

Contact Last Name:

Contact Phone:

Contact Email:

Storm Event Date:

Storm Duration (in hours):

Rainfall Measurement from Storm Event (in inches):

Date of Last Measurable Storm Event:

Duration Between Storm Event Sampled and End of Previous Measurable Storm (in hours):

Certification

I certify under penalty of law that this document and all attachments were prepared under my direction or supervision in accordance with a system designed to assure that qualified personnel properly gather and evaluate the information submitted. Based on my inquiry of the person or persons who manage the system, or those persons directly responsible for gathering the information, the information submitted is, to the best of my knowledge and belief, true, accurate, and complete. I am aware that there are significant penalties for submitting false information, including the possibility of fine and imprisonment for knowing violations.

Facility Operator First Name (please print or type)

Facility Operator Last Name (please print or type)

/ /

Date

Signature

Visual Monitoring Form MS4 GP-0-24-001

All high priority municipal facilities covered under the MS4 GP-0-24-001 must perform Visual Monitoring twice a permit term, separated by a minimum of one (1) year. Please see the permit Part VI.F/VII.F for additional requirements. This form is part of the facilities records and should be retained onsite with the facility's Stormwater Pollution Prevention Plan. ***Please do not submit this form to the Department.***

MS4 Operator Permit ID

Facility Name

Outfall Number

Examiner's Name

Examiner's Title

Reporting Year

Rainfall Amount

Qualifying Storm? ◯ Yes ◯ No

Runoff Source? ◯ Rainfall ◯ Snowmelt

Date/Time Collected ___ / ___ / ___ ___ : ___ AM / PM

Date/Time Examined ___ / ___ / ___ ___ : ___ AM / PM

1. Does the stormwater appear to be colored? ..... ◯ Yes ◯ No

If yes, describe

2. Is the stormwater clear or transparent? ..... ◯ Yes ◯ No

If yes, which of the following best describes the clarity of the stormwater: ..... ◯ Clear ◯ Milky ◯ Opaque

3. Can you see a rainbow sheen effect on the water surface?..... ◯ Yes ◯ No

If yes, which best describes the sheen?..... ◯ Rainbow Sheen ◯ Floating Oil Globules

4. Does the sample have an odor? ..... ◯ Yes ◯ No

If yes, describe

5. Is there something floating on the surface of the sample? ..... ◯ Yes ◯ No

If yes, describe

6. Is there something suspended in the water column of the sample? ..... ◯ Yes ◯ No

If yes, describe

7. Is there something settled on the bottom of the sample?..... ..... ◯ Yes ◯ No

If yes, describe

8. Is there foam or material forming on the top of the sample surface?..... ◯ Yes ◯ No

If yes, describe

Detail any concerns, corrective actions taken and any other indicators of pollution present in the sample:

Works Cited

Center for Watershed Protection, Illicit Discharge Detection and Elimination: A Guidance Manual for Program Development and Technical Assistance, October 2004 (CWP 2004)

New York State Department of Environmental Conservation, Maintenance Guidance: Stormwater Management Practices, March 31, 2017 (NYS DEC Maintenance Guidance 2017)

New York State Department of Environmental Conservation, Model Local Law to Prohibit Illicit Discharges, Activities and Connections to Separate Storm Sewer Systems, April 2006 (NYS DEC Model IDDE Local Law 2006)

New York State Department of Environmental Conservation, Sample Local Law for Stormwater Management and Erosion & Sediment Control, March 2006 (NYS DEC Sample SM and E&SC Local Law 2006)

New York State, Standards and Specifications for Erosion & Sediment Control, November 2016 (NYS E&SC 2016)

New York State, Stormwater Management Design Manual, January 2015 (NYS SWMDM 2015)

SPDES Multi-Sector General Permit for Stormwater Discharges Associated with Industrial Activity, GP-0-23-001 (MSGP)

SPDES General Permit for Stormwater from Construction Activities, GP-0-20-001 (CGP)

SPDES General Permit for Stormwater Discharges from the Municipal Separate Storm Sewer Systems, GP-0-24-001 (MS4 GP)

United States Department of Transportation Federal Highway Administration, Highway Functional Classification Concepts, Criteria and Procedures, 2013 (USDOT 2013)

NEW YORK STATE DEPARTMENT OF ENVIRONMENTAL CONSERVATION

Division of Water
625 Broadway, Albany, New York 12233-3500
P: (518) 402-8233 | F: (518) 402-9029
www.dec.ny.gov

MS4 Operator Certification Form for eReports

SPDES General Permit for
Stormwater Discharges From
Municipal Separate Storm Sewer Systems (GP-0-24-001)

Instructions
Please review Part X.J. of GP-0-24-001 before signing this form. A signature by an unauthorized person will delay permit coverage.

This form must be signed by one of the following:

1. For a corporation: by a responsible corporate officer
2. For a partnership: by a general partner
3. For a sole proprietorship: by the proprietor
4. For a municipality, state, federal or other public agency: by a principal executive officer or ranking elected official

MS4 Operator Name: _____

eReport Submission Number: _____

MS4 Operator Certification

I certify under penalty of law that this document and all attachments were prepared under my direction or supervision in accordance with a system designed to assure that qualified personnel properly gathered and evaluated the information submitted. Based on my inquiry of the person or persons who manage the system, or those persons directly responsible for gathering the information, the information submitted is, to the best of my knowledge and belief, true, accurate, and complete. I am aware that there are significant penalties for submitting false information, including the possibility of fine and imprisonment for knowing violations.

_____	_____	_____
Name (please print or type)	Title	Organization

_____	_____
Signature	Date

RESOLUTION NO.: ___21___-2024

OF

FEBRUARY 12, 2024

A RESOLUTION AUTHORIZING THE EXECUTION OF A RELEASE OF RESTRICTIVE COVENANTS AND RIGHT OF RE-ENTRY FROM A DEED ISSUED TO 185 BROADWAY, LLC TO THE PREMISES KNOWN AS 185 BROADWAY (SECTION 36, BLOCK 1, LOT 2)

WHEREAS, on August 27, 2021, the City of Newburgh conveyed property located at 185 Broadway, being more accurately described on the official Tax Map of the City of Newburgh as Section 36, Block 1, Lot 2, to 185 Broadway, LLC (by Alberto Martinez, Mark Connell, and Paul Guillaro, members); and

WHEREAS, 185 Broadway, LLC, by its attorney, has requested a release of the restrictive covenants contained in the aforementioned deed; and

WHEREAS, this Council believes it is in the best interest of the City of Newburgh to grant such request;

NOW, THEREFORE, BE IT RESOLVED, by the Council of the City of Newburgh, New York that the City Manager be and he is hereby authorized to execute a release, annexed hereto and made a part of this resolution, for restrictive covenants numbered 1, 2, 3, 4, and 5 in the aforementioned deed.

RELEASE OF COVENANTS AND
RIGHT OF RE-ENTRY

KNOWN ALL PERSONS BY THESE PRESENTS, that the City of Newburgh, a municipal corporation organized and existing under the Laws of the State of New York, and having its principal office at City Hall, 83 Broadway, Newburgh, New York 12550, in consideration of TEN ($10.00) DOLLARS lawful money of the United States and other good and valuable consideration, receipt of which is hereby acknowledged, does hereby release and forever quitclaim the premises described as 185 Broadway, Section 36, Block 1, Lot 2 on the Official Tax Map of the City of Newburgh, from those restrictive covenants numbered 1, 2, 3, 4, and 5 in a deed dated August 27, 2021, from THE CITY OF NEWBURGH to 185 BROADWAY, LLC, recorded in the Orange County Clerk's Office on September 21, 2021, in Book 15055, Page 397 and does further release said premises from the right of re-entry reserved in favor of the City of Newburgh as set forth in said deed.

Dated: _____, 2024

THE CITY OF NEWBURGH

By: _____
Todd Venning, City Manager
Pursuant to Res. No.: _____-2024

STATE OF NEW YORK)
) ss.:
COUNTY OF ORANGE)

On the ____ day of _____ in the year 2024, before me, the undersigned, a Notary Public in and for said State, personally appeared TODD VENNING, personally known to me or proved to me on the basis of satisfactory evidence to be the individual whose name is subscribed to the within instrument and acknowledged to me that he executed the same in his capacity, and that by his signature on the instrument, the individual, or the person upon behalf of which the individual acted; executed the instrument.

_____

RESOLUTION NO.: _____22_____-2024

OF

FEBRUARY 12, 2024

A RESOLUTION AUTHORIZING THE EXECUTION OF A RELEASE OF RESTRICTIVE COVENANTS AND RIGHT OF RE-ENTRY FROM A DEED ISSUED TO CYNTHIA TORRES (A/K/A CYNTHIA TORRES-SANCHEZ) TO THE PREMISES KNOWN AS 139 WILLIAM STREET (SECTION 45, BLOCK 10, LOT 26)

WHEREAS, on September 25, 2019, the City of Newburgh conveyed property located at 139 William Street, being more accurately described on the official Tax Map of the City of Newburgh as Section 45, Block 10, Lot 26, to Cynthia Torres (a/k/a Cynthia Torres-Sanchez); and

WHEREAS, Ms. Torres has requested a release of the restrictive covenants contained in the aforementioned deed; and

WHEREAS, this Council believes it is in the best interest of the City of Newburgh to grant such request;

NOW, THEREFORE, BE IT RESOLVED, by the Council of the City of Newburgh, New York that the City Manager be and he is hereby authorized to execute a release, annexed hereto and made a part of this resolution, for restrictive covenants numbered 1, 2, 3, 4, and 5 in the aforementioned deed.

RELEASE OF COVENANTS AND
RIGHT OF RE-ENTRY

KNOWN ALL PERSONS BY THESE PRESENTS, that the City of Newburgh, a municipal corporation organized and existing under the Laws of the State of New York, and having its principal office at City Hall, 83 Broadway, Newburgh, New York 12550, in consideration of TEN ($10.00) DOLLARS lawful money of the United States and other good and valuable consideration, receipt of which is hereby acknowledged, does hereby release and forever quitclaim the premises described as 139 William Street, Section 45, Block 10, Lot 26 on the Official Tax Map of the City of Newburgh, from those restrictive covenants numbered 1, 2, 3, 4, and 5 in a deed dated September 25, 2019, from THE CITY OF NEWBURGH to CYNTHIA TORRES (A/K/A CYNTHIA TORRES-SANCHEZ), recorded in the Orange County Clerk's Office on October 8, 2019, in Book 14635, Page 1361 and does further release said premises from the right of re-entry reserved in favor of the City of Newburgh as set forth in said deed.

Dated: _____, 2024

THE CITY OF NEWBURGH

By: _____
Todd Venning, City Manager
Pursuant to Res. No.: _____-2024

STATE OF NEW YORK)
) ss.:
COUNTY OF ORANGE)

On the ____ day of _____ in the year 2024, before me, the undersigned, a Notary Public in and for said State, personally appeared TODD VENNING, personally known to me or proved to me on the basis of satisfactory evidence to be the individual whose name is subscribed to the within instrument and acknowledged to me that he executed the same in his capacity, and that by his signature on the instrument, the individual, or the person upon behalf of which the individual acted; executed the instrument.

_____

CITY OF NEWBURGH

Department of Code Compliance
123 Grand Street, Newburgh, New York 12550
Phone: (845) 569-7400 / Fax: (845) 569-0096

TO: Todd Venning, City Manager

CC: Alexandra Church, Director of Planning and Development
Jeremy Kaufman, Assistant Corporation Counsel

FROM: Francis J. Spinelli, Fire Chief/Interim Building Inspector

DATE: January 18, 2024

SUBJECT: 139 William Street, Release of Restrictive Covenants Inspection

---

I conducted an inspection of 139 William Street (45-10-26) on December 27, 2023. I also reviewed the property file kept at the Department of Code Compliance. Below are my findings:

There are no open code violations on file in the building record.

I observed no violations both on the property and in the building during my most current inspection of the property.

There are no open permits or open permit applications.

The property contains three family residence. There is a valid rental license in place for the rental units (#527).

There is a valid Certificate of Occupancy in the property file dated August 26, 2021 for a Three Family Residence.

Thank you,

Francis J. Spinelli
Fire Chief/Interim Building Inspector

137
139
FDC
39

Carson
ONE WAY
2F

RESOLUTION NO.: _____23_____ - 2024

OF

FEBRUARY 12, 2024

A RESOLUTION SCHEDULING
THE COMMUNITY DEVELOPMENT BLOCK GRANT (CDBG)
CONSOLIDATED ANNUAL PERFORMANCE AND EVALUATION REPORT (CAPER)
PUBLIC HEARING AND OPENING OF
THE 15-DAY PUBLIC COMMENT PERIOD FOR FISCAL YEAR 2023

WHEREAS, the City of Newburgh has prepared a five-year Consolidated Housing and Community Development Strategy and Plan in accordance with the planning requirements of the Housing and Community Development Act of 1974 and applicable regulations; and

WHEREAS, a jurisdiction is required to submit an annual report to the U.S. Department of Housing and Urban Development (HUD) that summarizes accomplishments and progress toward Consolidated Plan goals in the Consolidated Annual Performance and Evaluation Report (CAPER) within 90 days after the program year; and

WHEREAS, the CAPER provides the community with information regarding how HUD entitlement funds were used to address housing, community development and essential service needs; and

WHEREAS, prior to submitting the CAPER, the City publishes a draft of the report and provides the general public with an opportunity to submit comments;

NOW, THEREFORE, BE IT RESOLVED, by the Council of the City of Newburgh, New York that there is scheduled a public hearing to receive public comment on the Consolidated Annual Performance and Evaluation Report (CAPER) with respect to the Community Development Block Grant Program for the Consolidated Plan for Housing and Community Development for FY 2023; and that such public hearing be and hereby is duly set to be held at 7:00 p.m. on the 26th day of February, 2024 in the City Council Chambers, 83 Broadway, City Hall, 3rd Floor, Newburgh, New York; and

BE IT FURTHER RESOLVED, by the Council of the City of Newburgh, New York that the 15-day period to receive written public comment on the City of Newburgh's proposed City of Newburgh's proposed Consolidated Annual Performance and Evaluation Report (CAPER) with respect to the Community Development Block Grant Program for the Consolidated Plan for Housing and Community Development for FY 2023 shall commence on February 27, 2024 and close on March 13, 2024.

RESOLUTION NO.: 24 - 2024

OF

FEBRUARY 12, 2024

A RESOLUTION AUTHORIZING THE CITY MANAGER TO EXECUTE A PAYMENT OF CLAIM WITH O'NEIL GRANT IN THE AMOUNT OF $3,000.00

WHEREAS, O'Neil Grant brought a claim against the City of Newburgh; and

WHEREAS, the parties have reached an agreement for the payment of the claim in the amount of Three Thousand and 00/100 Dollars ($3,000.00) in exchange for a release to resolve all claims among them; and

WHEREAS, this Council has determined it to be in the best interests of the City of Newburgh to settle the matter for the amount agreed to by the parties;

NOW, THEREFORE, BE IT RESOLVED, by the Council of the City of Newburgh, New York, that the City Manager is hereby authorized to settle the claim of O'Neil Grant in the total amount of Three Thousand and 00/100 Dollars ($3,000.00) and that the City Manager be and he hereby is authorized to execute documents as the Corporation Counsel may require to effectuate the settlement as herein described.

RESOLUTION NO.: 13 - 2024

OF

JANUARY 22, 2024

A RESOLUTION ADOPTING RULES OF ORDER AND PROCEDURE
FOR THE COUNCIL OF THE CITY OF NEWBURGH
FOR THE YEAR 2024

NOW, BE IT RESOLVED, that the Council of the City of Newburgh, New York hereby adopts for use the Rules of Order and Procedure as set forth in the copy attached hereto and made a part of this Resolution; and

BE IT FURTHER RESOLVED, that this Resolution shall take at the next Council meeting subsequent to its adoption.

City of Newburgh City Council
Rules of Order and Procedure

Rule I: General Rules of Procedure

A. The presiding officer shall preserve order and decorum and shall decide questions of order, subject to an appeal by motion to the City Council; the appeal to be taken without debate. The presiding officer may, if (s)he so desires, present motions and resolutions to the City Council, and (s)he may debate on any question which is being considered by it.

B. When a question is under consideration, no motion shall be entertained except as herein specified, which shall have precedence in the following order:

1. Motion for clarification, or to request reversal of ruling of the presiding officer, or limiting or extending discussion;
2. Recess the session;
3. Lay on table;
4. Postpone to a meeting of a certain date;
5. Refer to work session;
6. Amend;
7. Call the previous question, to be asked as follows: "Shall the main question be put now?" If answered in the negative, the main question remains before the Council.

C. A motion to lay a question on the table shall be decided without amendment or debate, and a motion to postpone shall be decided without debate.

D. A motion to adjourn may be made at the conclusion of the City Manager's Report and shall be decided without debate. The Presiding Officer may adjourn a meeting in an emergency which endangers the public health, safety or welfare.

E. Every member desiring to speak shall address the presiding officer. All council members shall confine him/herself to the question under debate and avoid personalities. A member once recognized shall not be interrupted when speaking.

F. No question or motion shall be debated or put, unless it is seconded. It shall then be stated by the presiding officer.

G. A motion to reconsider any action taken by the Council may be made on the day such action was taken, either immediately during the session or at a recessed or adjourned session. Such motion must be made by a member on the prevailing side, but may be seconded by any member. The motion is subject to debate. This rule shall not prevent any member of the Council from making or re-making the same or any other motion at a subsequent meeting of the Council.

H. No member of the Council shall by conversation or otherwise delay or interrupt the proceedings or the peace of the Council nor disturb any member while speaking or refuse to comply with these rules, or the orders of its presiding officer. The Presiding Officer, subject to appeal by motion to the Council, may direct a member who is acting in violation of this section to leave the meeting or call for a recess.

I. As the sergeant-at-arms of the meetings, the Police Chief, or designee, shall carry out all order and instructions given by the presiding officer, for the purpose of maintaining order and decorum at the meetings, subject to an appeal by motion, to the Council.

J. Any motion may be withdrawn by the maker before it has been amended or voted upon, but in such case any other member may renew the motion at that time.

K. Council Member absence, violation of rules or disorderly behavior may be addressed by City Charter Section C4.01(A).

Rule II. Order of Business

A. The Order of Business shall be in conformity with section 20-3 of the Code of Ordinances. Further comments from the Council shall be limited to 3 minutes for each Council Member.

B. The Order of Business may be departed from by majority vote of the members present.

Rule II-A. Videoconferencing

A. Members of the City Council of the City of Newburgh are authorized to participate in meetings by videoconference when a Council Member is unable to be physically present due to extraordinary circumstances consistent with Public Officers Law § 103-a and Local Law No. A-2022 of August 8, 2022 and codified as Section 20-1.2 of the City Code of Ordinances as follows:

1. A quorum of 4 Council Members must be present in the same physical location where the public can attend;
2. All Council Members shall be physically present at any meeting of the City Council unless a Council Member is unable to be physically present due to extraordinary circumstances. Extraordinary circumstances are unexpected, unforeseen and uncommon and may include, but are not limited to:
    a. disability;
    b. illness;
    c. isolation or quarantine order;
    d. the death of a relative where such term is defined to include a spouse, parent, step-parent, sibling, step-sibling, sibling's spouse, child, step-child, domestic partner, or individual for whom the member is the legal or designated guardian;
    e. caregiving responsibilities for a relative;

f. responsibilities and/or obligations of the member's primary employment or business;

g. or any other significant or unexpected factor that may preclude physical attendance.

3. A Council Member who wishes to participate in a meeting by videoconference must provide advance notice and justification for their absence to the extent possible to the Mayor, or in the Mayor's absence to the President Pro Tem, with a copy to the City Manager and City Clerk. An email, text message, or telephone call is sufficient for this purpose if received by the Mayor and City Manager at least 24 hours before the meeting but no later than 10:00 am on the day of the meeting at which the Council Member intends to participate by videoconference.
4. The Mayor may require any Council Member requesting to participate in a meeting by teleconference to provide documentation, to the extent possible, supporting such request and may publicly confirm that such documentation was received without publicly stating the contents of such documentation.
5. Except in the case of executive sessions, the City Council shall ensure that members who are participating remotely can be heard, seen, and identified at all times when the meeting is being conducted.
6. The minutes of meetings involving videoconferencing shall state which members, if any, participated by videoconference, and shall be available to the public.
7. If videoconferencing is being used to conduct a meeting, the public notice for the meeting shall inform the public that videoconferencing will be used, where the public can view and/or participate in such meeting, where required documents and records will be posted or available, and identify the physical location for the meeting where the public can attend.
8. If videoconferencing is used to conduct a meeting, the public body shall provide the opportunity for members of the public to view such meeting by video, and to participate in proceedings by videoconference in real time where public comment or participation is authorized and shall ensure that videoconferencing authorizes the same public participation as in person participation.
9. Any and all videoconferencing technology used for public meetings shall be made accessible to members of the body and the public with disabilities in accordance with the Americans with Disabilities Act of 1990, as amended.

B. A City of Newburgh public body may hold a meeting entirely by videoconference, with no in-person requirement, during a state of emergency declared by the Governor of New York pursuant to Executive Law § 28 or by the Orange County Executive or City Manager of the City of Newburgh pursuant to Executive Law § 24 if such public body determines that the circumstances necessitating the emergency declaration would affect or impair the ability of the public body to hold an in-person meeting.

Rule III. Voting

A. The order of voting shall be by alphabetical order of the last name of each Council member with the Mayor voting last.

B. All votes shall be by roll call. It shall be the duty of the City Clerk to enter on the minutes the names of the members voting for or against the question. Once a question has been put and the vote is being taken, the members of the Council shall confine themselves to voting and shall not resume discussion or make further comments on the question.

C. Every resolution or motion must be seconded before being put to a vote. An abstention, silence or absence shall be considered a negative vote for the purposes of determining the final vote on a matter.

D. No resolution, ordinance or local law may be introduced at a meeting unless the resolution, ordinance or local law has been considered at a work session of the Council prior to the Council meeting or is listed on the written agenda for said meeting. No resolution, ordinance or local law may be introduced at a meeting if it will result in exceeding the maximum number of work session items set forth in Rule X. Notwithstanding the foregoing, by majority vote, an emergency item concerning the public health, safety or welfare not discussed at work session or appearing on the written agenda may be introduced, considered, and voted upon.

Rule IV. Executive Session

Whenever the Council shall determine to transact business in an executive session, it shall do so in accordance with the provisions of the New York State Open Meetings Law. All executive sessions shall be commenced at the public meeting. Proposals, discussions, statements and transactions in executive session are intended to be and shall be held and maintained in confidence and shall not be disclosed. The presiding officer shall direct all persons except members and designated officers and employees of the City to withdraw.

Rule V. Participation of City Manager and Staff

The City Manager shall be permitted to address the Council and participate in discussions. Heads of Departments shall be permitted to address the Council. Any other City officer or employee shall be permitted to address the Council with permission of the presiding officer, subject to an appeal by motion to the City Council, the appeal to be taken without debate.

Rule VI. Suspension of the Rules

In order to hear persons other than members of the City Council, the Mayor, and members of City staff, it shall be necessary to pass a motion suspending the rules of order. A motion to suspend the rules may be made at any time during the meeting and shall be decided without debate. Any such

person speaking shall confine himself-herself to the subject and shall spend not longer than three (3) minutes, unless the time is extended by the presiding officer. This rule shall not apply to public hearings.

Rule VII. Guidelines for Public Comment

A. The public shall be allowed to speak only during the Public Comment period of the meeting and only during the time allotted or at such other time as the presiding officer may propose ~~allow after~~ subject to a majority vote of ~~appeal by motion to~~ the Council.

B. Speakers must adhere to the following guidelines:

1. Speakers must be recognized by the presiding officer.
2. Speakers must step to the designated speaking area in the room.
3. Speakers must give their name, street name without number and organization, if any.
4. Speakers must limit their remarks to 3 minutes. The City Clerk shall keep a record of the time and shall inform the presiding officer when the 3 minutes has expired.
5. Speakers may not yield any remaining time they may have to another speaker.
6. Council members may, with the permission of the presiding officer, request to respond to a speaker's remarks after the speaker has concluded remarks or the speaker's time has expired, but only for the purpose of clarification or information.
7. All remarks shall be addressed to the Council as a body and not to any specific member or to staff. All speakers addressing the City Council at a public meeting shall speak from the public microphone with employees and agents of the City having the option to speak from the head table using a microphone. In no circumstances shall any speaker sit in front of the head table with his or her back to the public.
8. Speakers shall observe the commonly accepted rules of courtesy, decorum, dignity and good taste. No profanities shall be used. No personal, slanderous, boisterous remarks shall be made. Council members, the Mayor and staff shall be treated with respect. The presiding officer, subject to appeal by motion to the Council, or the Council, may, by majority vote, request that the presiding officer direct that a speaker violating this provision or any other rule yield the floor and in the event the speaker fails to obey, (s)he may be escorted from the meeting by the sergeant-in-arms.
9. Interested parties or their representatives may address the Council by written communications. Written communications shall be delivered to the Clerk or their designee. Speakers may read written communications verbatim.
10. The maximum time allotted for the public comment period is one hour. The allotted time may be extended by majority vote of the Council.

C. Members of the public not speaking shall observe commonly accepted rules of courtesy and decorum. They shall not annoy or harass others or speak when another speaker is being heard by the Council.

Rule VIII. Use of Recording Equipment

All members of the public and all public officials are allowed to audio or video record public meetings. Recording is not allowed during executive sessions. The recording should be done in a manner which does not interfere with the meeting. The presiding officer, subject to appeal by motion to the Council, may make the determination that the recording is being done in an intrusive manner, taking into consideration, but not limited to, brightness of lights, distance from the deliberations of the Council, size of the equipment, and the ability of the public to still participate in the meeting. If the presiding officer makes the determination that the recording is intrusive and has the effect of interfering with the meeting, (s)he may request an accommodation to avoid the interference and if not complied with, may ask the individual to leave the meeting room.

Rule IX. Rules for Public Hearings

The following rules shall apply to a legally required public hearing held before the City Council:

(a) The Presiding Officer shall recognize each speaker when the hearing is commenced. Speakers shall identify themselves, their street name and organization, if any, prior to the remarks.

(b) Speakers must limit their remarks to three (3) ~~five (5)~~ minutes. Remarks shall be addressed only to the hearing issues. Speakers may not yield any remaining time they may have to another speaker. The City Clerk shall time speakers and advise the presiding officer when the time has expired.

(c) All remarks shall be addressed to the Council as a body and not to any individual member thereof.

(d) Speakers shall observe the commonly accepted rules of courtesy, decency, dignity and good taste. Any loud, boisterous individual shall be asked to leave by the Presiding Officer and may be removed at the request of the Presiding Officer, subject to appeal by motion to the Council. Speakers addressing issues outside the scope of the hearing shall be asked to cease their comments.

(e) Interested parties may address the Council by written communication. The statements may be read at the hearing, but shall be provided to all Council members and entered in the minutes of the hearing by the City Clerk.

(f) The City Clerk shall include in the minutes of the hearing the name, address and organization, if any, of each speaker, a summary of the remarks, and written statements submitted to the Council.

(g) The maximum time allotted for a public hearing is one hour. The allotted time may be extended by majority vote of the Council.

Rule X. Work Sessions

There shall be regular work sessions of the Council to be held each Thursday preceding a Monday evening Council meeting. The work sessions shall be held at 6:00 p.m. in City Hall, 83 Broadway, Third Floor Council Chambers, unless the Council by majority vote cancels or changes the time or place of such session. The Rules IV, V, VI, and VIII of the Rules of Order of the Council shall apply to all work sessions. Work Session items requiring the preparation of a resolution, ordinance or local law shall be submitted to the City Manager's office no later than close of business on Wednesday in the week before the work session. Discussion items for work sessions shall be submitted to the City Manager's office no later than noon on the Friday immediately preceding the work session. The number of work session items and presentations shall be limited to 20. Presentations shall be limited to 10 minutes. Priority shall be given to those items which require the action of the City Council before the next regularly scheduled work session. Items considered in Executive Session shall be excluded from the maximum number of work session items.

Rule XI. Robert's Rules of Order

In the event any question in procedure shall arise that is not provided for by these rules, then, in that event, Robert's Rules of Order, Newly Revised, 10th Edition, shall be followed.

Rule XII. Adoption of Ordinances

Provided the proposed adoption of an ordinance has been placed on an agenda for a meeting of the Council at which the public is afforded the opportunity to comment on agenda items before Council action, a formal public hearing will not be conducted prior to the adoption of such ordinance, unless otherwise required by federal, state, or local law, ordinance, rule or regulation.

This rule shall not be construed to prevent the Council from holding a public hearing on any ordinance at its discretion, provided a majority of the members of the Council in attendance at a meeting, upon a motion or resolution duly introduced, vote to conduct such public hearing.

Date Adopted: May 14, 2001
Amended: February 25, 2002 (Rule XII added)
January 10, 2014 (Rule IV)
February 22, 2016
April 24, 2017 (Rule VII(B) amended)
January 22, 2018 (Rule II, Rule VII(B), Rule IX amended)
October 22, 2018 (Rule III(D) and Rule X amended)
February 14, 2022 (Rule I(K) added, Rule 1(D), Rule 1(H), VII(B)(2), VII(b)(6) amended)
March 13, 2023 (Rule II-A added)

Approved: January 22, 2024 ~~March 13, 2023~~

The City of Newburgh
Office of the Corporation Counsel

Michelle Kelson
Corporation Counsel

City Hall – 83 Broadway
Newburgh, New York 12550

Tel. (845) 569-7335
Fax (845) 569-7338

Jeremy Kaufman
Assistant Corporation Counsel

Tiombe Tallie Carter
Assistant Corporation Counsel

MEMORANDUM

TO: Council Member Giselle Martinez
Council Member Robert McLymore
Council Member Ramona Monteverde
Council Member Omari Shakur
Council Member Robert Sklarz
Council Member Patricia Sofokles
Mayor Torrance Harvey

FROM: Michelle Kelson, Corporation Counsel

RE: 2024 Council Rules and Order of Procedure – Re-adoption
Draft amendment version 2 incorporating comments received to date

CC: Todd Venning, City Manager

DATE: January 18, 2024

Attached for your consideration and review is a second draft of the proposed 2024 Council Rules and Order of Procedure based on comments received at the January 4, 2024 work session and by email through January 18, 2024. The amendments proposed are as follows:

- Rule VII(A) – Revision limiting members of the public to speaking only during agenda and public comment portion of the meeting and only to the time allotted unless the presiding officer proposes another or additional time and subject to majority vote of the Council. Please be advised that Rule VI Suspension of the Rules requires a motion and vote of the Council to hear from any member of the public during a Council meeting at a time other than public comment or public hearing. This could be modified further to require the motion & vote to hear from the staff as well.
- Rule VII(B) – Revision adds subsection (10) limiting the time allotted to 1 hour for comments on agenda and general matters which may be extended by vote of the Council.
- Rule IX(b) – Revision reduces the time limit from 5 minutes to 3 minutes per speaker during a public hearing.

- Rule IX – Revision adds subsection (g) limiting the time allotted to 1 hour for public hearings which may be extended by vote of the Council.

The proposed amendments are presented for Council consideration and discussion and not required by law. The Council is free to accept, reject or modify the amendment or any of the Rules and Order of Procedure in its discretion.

Michelle Kelson
_____
MICHELLE KELSON
Corporation Counsel

MK/bhs
Attachments

City of Newburgh City Council
Rules of Order and Procedure

Rule I: General Rules of Procedure

A. The presiding officer shall preserve order and decorum and shall decide questions of order, subject to an appeal by motion to the City Council; the appeal to be taken without debate**.** The presiding officer may, if (s)he so desires, present motions and resolutions to the City Council, and (s)he may debate on any question which is being considered by it.

B. When a question is under consideration, no motion shall be entertained except as herein specified, which shall have precedence in the following order:

1. Motion for clarification, or to request reversal of ruling of the presiding officer, or limiting or extending discussion;
2. Recess the session;
3. Lay on table;
4. Postpone to a meeting of a certain date;
5. Refer to work session;
6. Amend;
7. Call the previous question, to be asked as follows: "Shall the main question be put now?" If answered in the negative, the main question remains before the Council.

C. A motion to lay a question on the table shall be decided without amendment or debate, and a motion to postpone shall be decided without debate.

D. A motion to adjourn may be made at the conclusion of the City Manager's Report and shall be decided without debate. The Presiding Officer may adjourn a meeting in an emergency which endangers the public health, safety or welfare.

E. Every member desiring to speak shall address the presiding officer. All council members shall confine him/herself to the question under debate and avoid personalities. A member once recognized shall not be interrupted when speaking.

F. No question or motion shall be debated or put, unless it is seconded. It shall then be stated by the presiding officer.

G. A motion to reconsider any action taken by the Council may be made on the day such action was taken, either immediately during the session or at a recessed or adjourned session. Such motion must be made by a member on the prevailing side, but may be seconded by any member. The motion is subject to debate. This rule shall not prevent any member of the Council from making or re-making the same or any other motion at a subsequent meeting of the Council.

DRAFT

H. No member of the Council shall by conversation or otherwise delay or interrupt the proceedings or the peace of the Council nor disturb any member while speaking or refuse to comply with these rules, or the orders of its presiding officer. The Presiding Officer, subject to appeal by motion to the Council, may direct a member who is acting in violation of this section to leave the meeting or call for a recess.

I. As the sergeant-at-arms of the meetings, the Police Chief, or designee, shall carry out all order and instructions given by the presiding officer, for the purpose of maintaining order and decorum at the meetings, subject to an appeal by motion, to the Council.

J. Any motion may be withdrawn by the maker before it has been amended or voted upon, but in such case any other member may renew the motion at that time.

K. Council Member absence, violation of rules or disorderly behavior may be addressed by City Charter Section C4.01(A).

Rule II. Order of Business

A. The Order of Business shall be in conformity with section 20-3 of the Code of Ordinances. Further comments from the Council shall be limited to 3 minutes for each Council Member.

B. The Order of Business may be departed from by majority vote of the members present.

Rule II-A. Videoconferencing

A. Members of the City Council of the City of Newburgh are authorized to participate in meetings by videoconference when a Council Member is unable to be physically present due to extraordinary circumstances consistent with Public Officers Law § 103-a and Local Law No. A-2022 of August 8, 2022 and codified as Section 20-1.2 of the City Code of Ordinances as follows:

1. A quorum of 4 Council Members must be present in the same physical location where the public can attend;
2. All Council Members shall be physically present at any meeting of the City Council unless a Council Member is unable to be physically present due to extraordinary circumstances. Extraordinary circumstances are unexpected, unforeseen and uncommon and may include, but are not limited to:
    a. disability;
    b. illness;
    c. isolation or quarantine order;
    d. the death of a relative where such term is defined to include a spouse, parent, step-parent, sibling, step-sibling, sibling's spouse, child, step-child, domestic partner, or individual for whom the member is the legal or designated guardian;
    e. caregiving responsibilities for a relative;

DRAFT

f. responsibilities and/or obligations of the member's primary employment or business;
g. or any other significant or unexpected factor that may preclude physical attendance.

3. A Council Member who wishes to participate in a meeting by videoconference must provide advance notice and justification for their absence to the extent possible to the Mayor, or in the Mayor's absence to the President Pro Tem, with a copy to the City Manager and City Clerk. An email, text message, or telephone call is sufficient for this purpose if received by the Mayor and City Manager at least 24 hours before the meeting but no later than 10:00 am on the day of the meeting at which the Council Member intends to participate by videoconference.
4. The Mayor may require any Council Member requesting to participate in a meeting by teleconference to provide documentation, to the extent possible, supporting such request and may publicly confirm that such documentation was received without publicly stating the contents of such documentation.
5. Except in the case of executive sessions, the City Council shall ensure that members who are participating remotely can be heard, seen, and identified at all times when the meeting is being conducted.
6. The minutes of meetings involving videoconferencing shall state which members, if any, participated by videoconference, and shall be available to the public.
7. If videoconferencing is being used to conduct a meeting, the public notice for the meeting shall inform the public that videoconferencing will be used, where the public can view and/or participate in such meeting, where required documents and records will be posted or available, and identify the physical location for the meeting where the public can attend.
8. If videoconferencing is used to conduct a meeting, the public body shall provide the opportunity for members of the public to view such meeting by video, and to participate in proceedings by videoconference in real time where public comment or participation is authorized and shall ensure that videoconferencing authorizes the same public participation as in person participation.
9. Any and all videoconferencing technology used for public meetings shall be made accessible to members of the body and the public with disabilities in accordance with the Americans with Disabilities Act of 1990, as amended.

B. A City of Newburgh public body may hold a meeting entirely by videoconference, with no in-person requirement, during a state of emergency declared by the Governor of New York pursuant to Executive Law § 28 or by the Orange County Executive or City Manager of the City of Newburgh pursuant to Executive Law § 24 if such public body determines that the circumstances necessitating the emergency declaration would affect or impair the ability of the public body to hold an in-person meeting.

DRAFT

Rule III. Voting

A. The order of voting shall be by alphabetical order of the last name of each Council member with the Mayor voting last.

B. All votes shall be by roll call. It shall be the duty of the City Clerk to enter on the minutes the names of the members voting for or against the question. Once a question has been put and the vote is being taken, the members of the Council shall confine themselves to voting and shall not resume discussion or make further comments on the question.

C. Every resolution or motion must be seconded before being put to a vote. An abstention, silence or absence shall be considered a negative vote for the purposes of determining the final vote on a matter.

D. No resolution, ordinance or local law may be introduced at a meeting unless the resolution, ordinance or local law has been considered at a work session of the Council prior to the Council meeting or is listed on the written agenda for said meeting. No resolution, ordinance or local law may be introduced at a meeting if it will result in exceeding the maximum number of work session items set forth in Rule X. Notwithstanding the foregoing, by majority vote, an emergency item concerning the public health, safety or welfare not discussed at work session or appearing on the written agenda may be introduced, considered, and voted upon.

Rule IV. Executive Session

Whenever the Council shall determine to transact business in an executive session, it shall do so in accordance with the provisions of the New York State Open Meetings Law. All executive sessions shall be commenced at the public meeting. Proposals, discussions, statements and transactions in executive session are intended to be and shall be held and maintained in confidence and shall not be disclosed. The presiding officer shall direct all persons except members and designated officers and employees of the City to withdraw.

Rule V. Participation of City Manager and Staff

The City Manager shall be permitted to address the Council and participate in discussions. Heads of Departments shall be permitted to address the Council. Any other City officer or employee shall be permitted to address the Council with permission of the presiding officer, subject to an appeal by motion to the City Council, the appeal to be taken without debate.

Rule VI. Suspension of the Rules

In order to hear persons other than members of the City Council, the Mayor, and members of City staff, it shall be necessary to pass a motion suspending the rules of order. A motion to suspend the rules may be made at any time during the meeting and shall be decided without debate. Any such

DRAFT

person speaking shall confine himself-herself to the subject and shall spend not longer than three (3) minutes, unless the time is extended by the presiding officer. This rule shall not apply to public hearings.

Rule VII. Guidelines for Public Comment

A. The public shall be allowed to speak only during the Public Comment period of the meeting and only during the time allotted or at such other time as the presiding officer may propose ~~allow after~~ subject to a majority vote of ~~appeal by motion to~~ the Council.

B. Speakers must adhere to the following guidelines:

1. Speakers must be recognized by the presiding officer.
2. Speakers must step to the designated speaking area in the room.
3. Speakers must give their name, street name without number and organization, if any.
4. Speakers must limit their remarks to 3 minutes. The City Clerk shall keep a record of the time and shall inform the presiding officer when the 3 minutes has expired.
5. Speakers may not yield any remaining time they may have to another speaker.
6. Council members may, with the permission of the presiding officer, request to respond to a speaker's remarks after the speaker has concluded remarks or the speaker's time has expired, but only for the purpose of clarification or information.
7. All remarks shall be addressed to the Council as a body and not to any specific member or to staff. All speakers addressing the City Council at a public meeting shall speak from the public microphone with employees and agents of the City having the option to speak from the head table using a microphone. In no circumstances shall any speaker sit in front of the head table with his or her back to the public.
8. Speakers shall observe the commonly accepted rules of courtesy, decorum, dignity and good taste. No profanities shall be used. No personal, slanderous, boisterous remarks shall be made. Council members, the Mayor and staff shall be treated with respect. The presiding officer, subject to appeal by motion to the Council, or the Council, may, by majority vote, request that the presiding officer direct that a speaker violating this provision or any other rule yield the floor and in the event the speaker fails to obey, (s)he may be escorted from the meeting by the sergeant-in-arms.
9. Interested parties or their representatives may address the Council by written communications. Written communications shall be delivered to the Clerk or their designee. Speakers may read written communications verbatim.
10. The maximum time allotted for the public comment period is one hour. The allotted time may be extended by majority vote of the Council.

C. Members of the public not speaking shall observe commonly accepted rules of courtesy and decorum. They shall not annoy or harass others or speak when another speaker is being heard by the Council.

Rule VIII. Use of Recording Equipment

DRAFT

All members of the public and all public officials are allowed to audio or video record public meetings. Recording is not allowed during executive sessions. The recording should be done in a manner which does not interfere with the meeting. The presiding officer, subject to appeal by motion to the Council, may make the determination that the recording is being done in an intrusive manner, taking into consideration, but not limited to, brightness of lights, distance from the deliberations of the Council, size of the equipment, and the ability of the public to still participate in the meeting. If the presiding officer makes the determination that the recording is intrusive and has the effect of interfering with the meeting, (s)he may request an accommodation to avoid the interference and if not complied with, may ask the individual to leave the meeting room.

Rule IX. Rules for Public Hearings

The following rules shall apply to a legally required public hearing held before the City Council:

(a) The Presiding Officer shall recognize each speaker when the hearing is commenced. Speakers shall identify themselves, their street name and organization, if any, prior to the remarks.

(b) Speakers must limit their remarks to three (3) ~~five (5)~~ minutes. Remarks shall be addressed only to the hearing issues. Speakers may not yield any remaining time they may have to another speaker. The City Clerk shall time speakers and advise the presiding officer when the time has expired.

(c) All remarks shall be addressed to the Council as a body and not to any individual member thereof.

(d) Speakers shall observe the commonly accepted rules of courtesy, decency, dignity and good taste. Any loud, boisterous individual shall be asked to leave by the Presiding Officer and may be removed at the request of the Presiding Officer, subject to appeal by motion to the Council. Speakers addressing issues outside the scope of the hearing shall be asked to cease their comments.

(e) Interested parties may address the Council by written communication. The statements may be read at the hearing, but shall be provided to all Council members and entered in the minutes of the hearing by the City Clerk.

(f) The City Clerk shall include in the minutes of the hearing the name, address and organization, if any, of each speaker, a summary of the remarks, and written statements submitted to the Council.

(g) The maximum time allotted for a public hearing is one hour. The allotted time may be extended by majority vote of the Council.

DRAFT

Rule X. Work Sessions

There shall be regular work sessions of the Council to be held each Thursday preceding a Monday evening Council meeting. The work sessions shall be held at 6:00 p.m. in City Hall, 83 Broadway, Third Floor Council Chambers, unless the Council by majority vote cancels or changes the time or place of such session. The Rules IV, V, VI, and VIII of the Rules of Order of the Council shall apply to all work sessions. Work Session items requiring the preparation of a resolution, ordinance or local law shall be submitted to the City Manager's office no later than close of business on Wednesday in the week before the work session. Discussion items for work sessions shall be submitted to the City Manager's office no later than noon on the Friday immediately preceding the work session. The number of work session items and presentations shall be limited to 20. Presentations shall be limited to 10 minutes. Priority shall be given to those items which require the action of the City Council before the next regularly scheduled work session. Items considered in Executive Session shall be excluded from the maximum number of work session items.

Rule XI. Robert's Rules of Order

In the event any question in procedure shall arise that is not provided for by these rules, then, in that event, Robert's Rules of Order, Newly Revised, 10th Edition, shall be followed.

Rule XII. Adoption of Ordinances

Provided the proposed adoption of an ordinance has been placed on an agenda for a meeting of the Council at which the public is afforded the opportunity to comment on agenda items before Council action, a formal public hearing will not be conducted prior to the adoption of such ordinance, unless otherwise required by federal, state, or local law, ordinance, rule or regulation.

This rule shall not be construed to prevent the Council from holding a public hearing on any ordinance at its discretion, provided a majority of the members of the Council in attendance at a meeting, upon a motion or resolution duly introduced, vote to conduct such public hearing.

Date Adopted: May 14, 2001
Amended: February 25, 2002 (Rule XII added)
January 10, 2014 (Rule IV)
February 22, 2016
April 24, 2017 (Rule VII(B) amended)
January 22, 2018 (Rule II, Rule VII(B), Rule IX amended)
October 22, 2018 (Rule III(D) and Rule X amended)
February 14, 2022 (Rule I(K) added, Rule 1(D), Rule 1(H), VII(B)(2), VII(b)(6) amended)
March 13, 2023 (Rule II-A added)

Approved: _____, 2024 ~~March 13, 2023~~

DRAFT